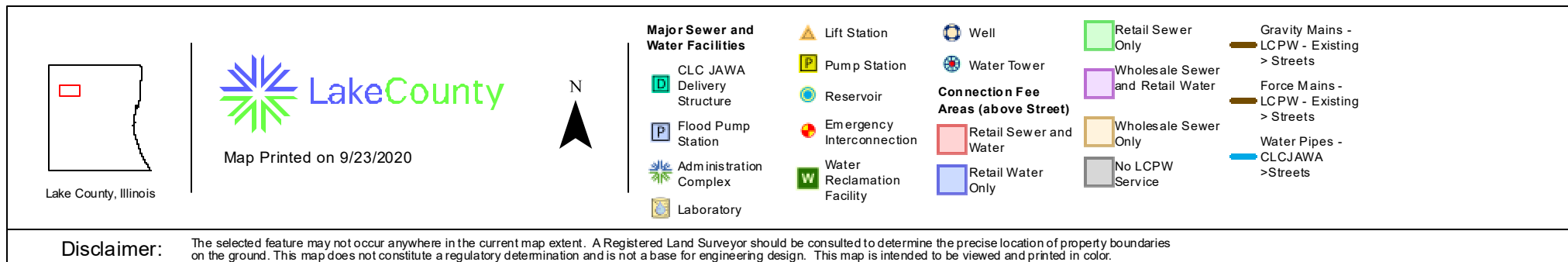
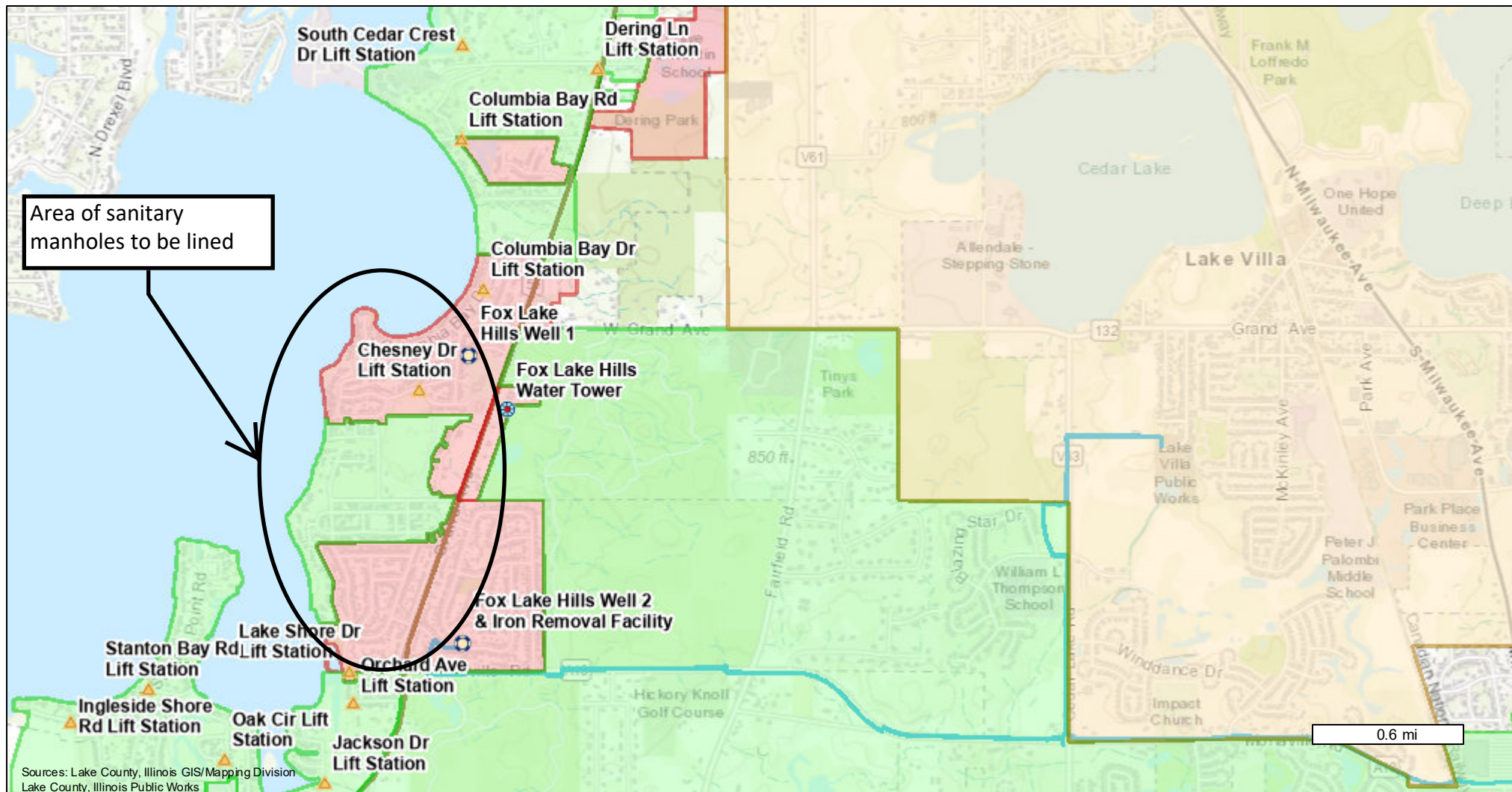
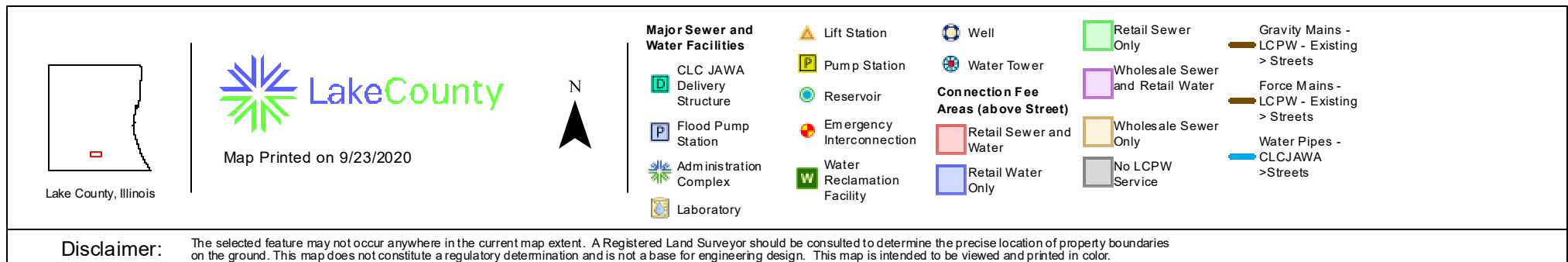
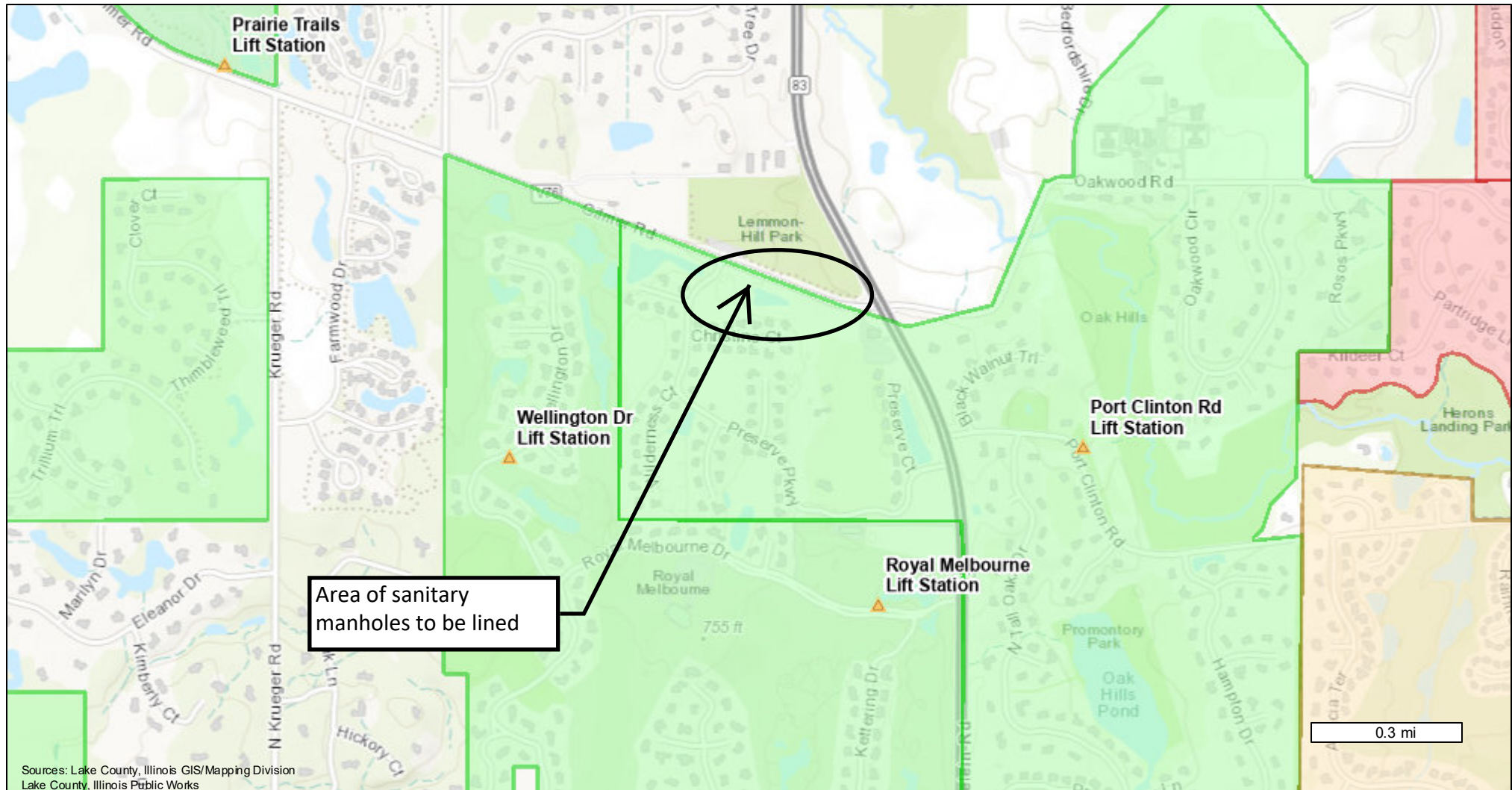


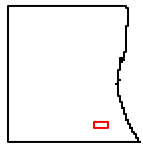
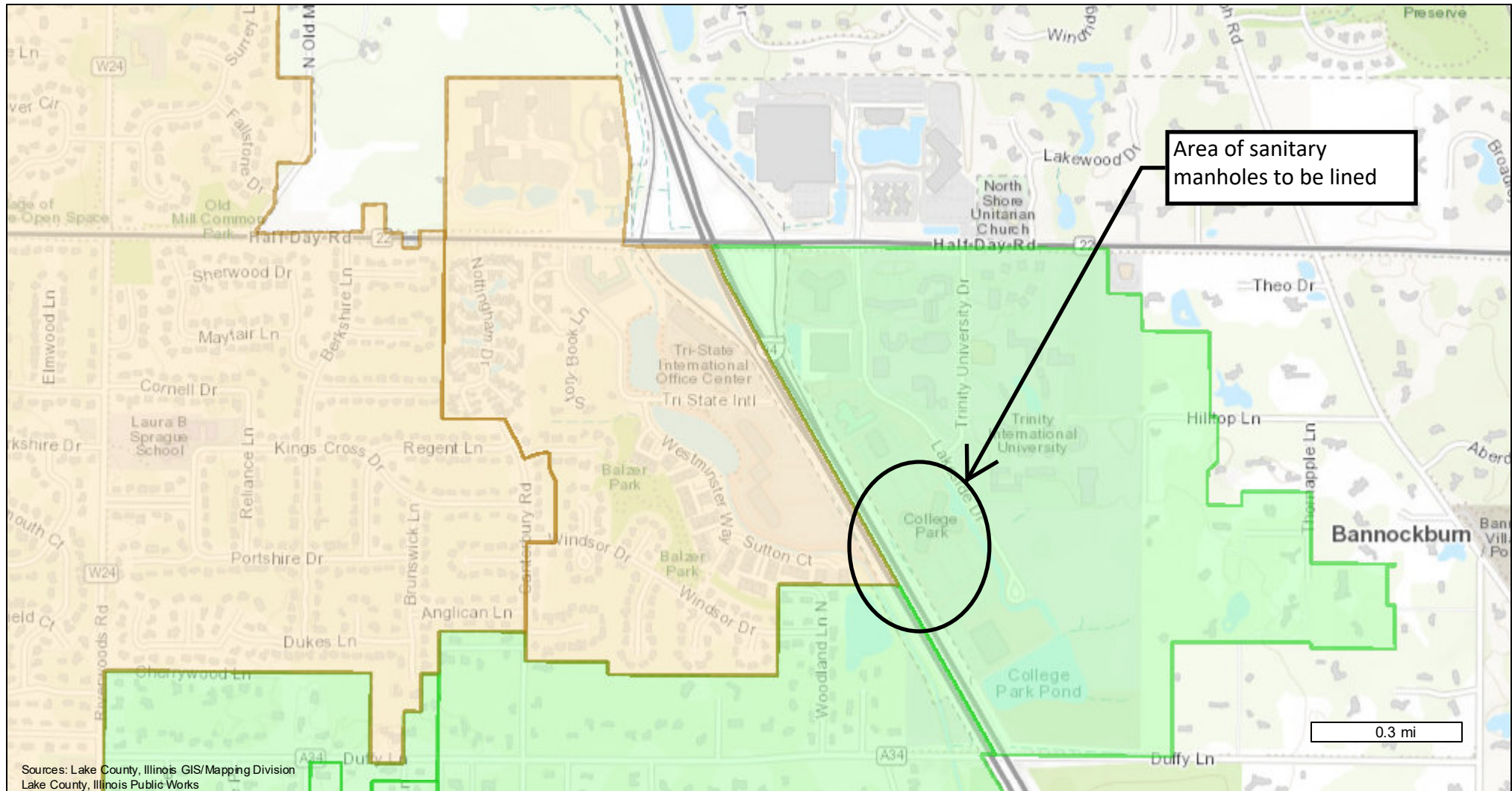
Manhole Lining Fox Lake Hills area



Manhole Lining Preserves of Long Grove area



Manhole Lining Bannockburn area



Lake County, Illinois



Map Printed on 9/23/2020



Major Sewer and Water Facilities

- CLC JAWA Delivery Structure
- Flood Pump Station
- Administration Complex
- Laboratory
- Lift Station
- Pump Station
- Reservoir
- Emergency Interconnection
- Water Reclamation Facility
- Well
- Water Tower

Connection Fee Areas (above Street)

- Retail Sewer and Water
- Retail Water Only

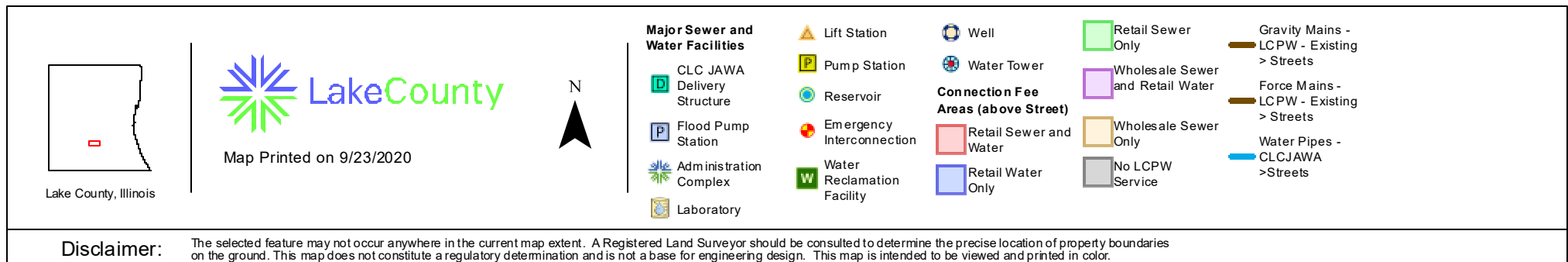
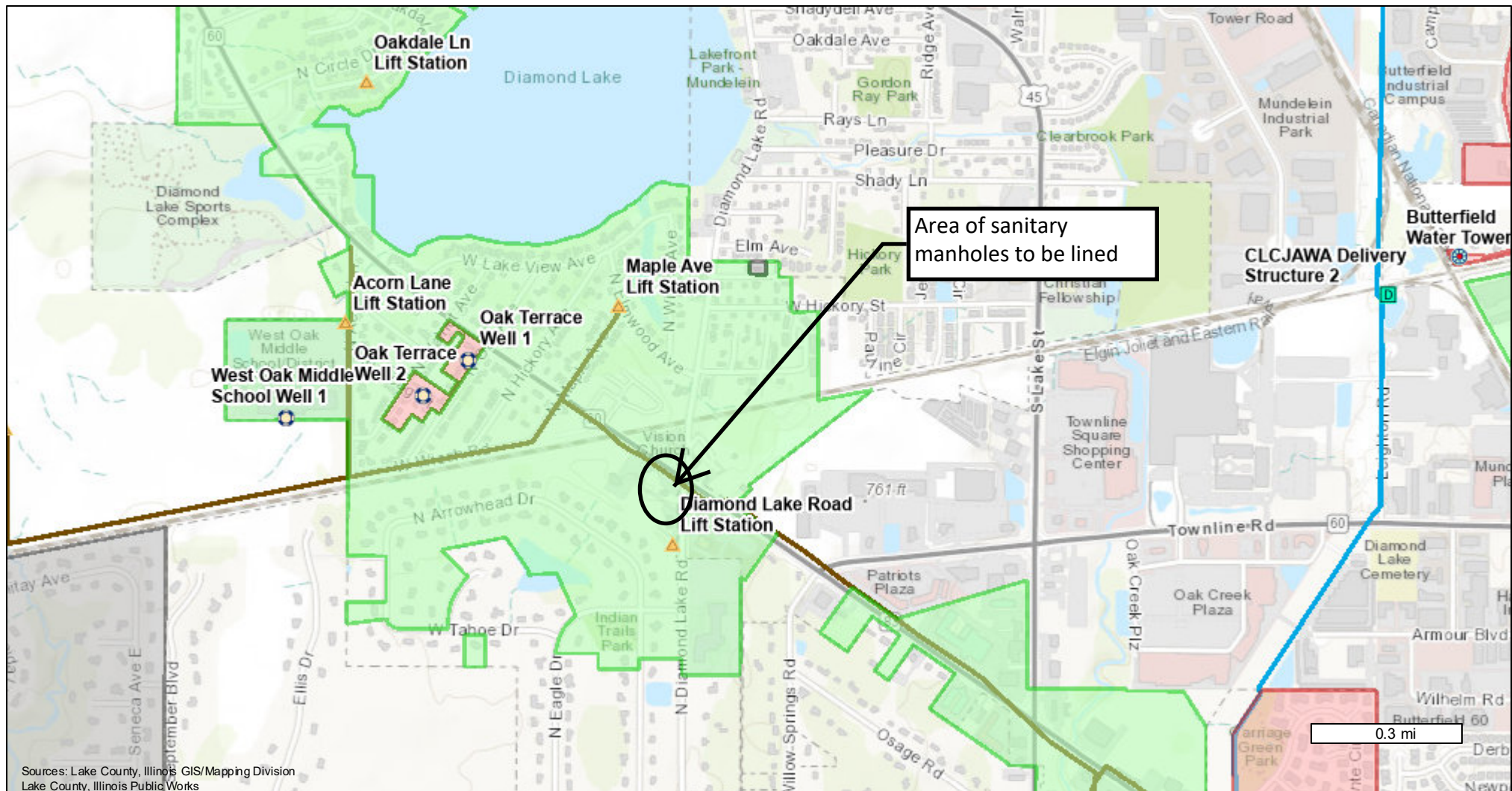
- Retail Sewer Only
- Wholesale Sewer and Retail Water
- Wholesale Sewer Only
- No LCPW Service

- Gravity Mains - LCPW - Existing > Streets
- Force Mains - LCPW - Existing > Streets
- Water Pipes - CLCJAWA > Streets

Disclaimer:

The selected feature may not occur anywhere in the current map extent. A Registered Land Surveyor should be consulted to determine the precise location of property boundaries on the ground. This map does not constitute a regulatory determination and is not a base for engineering design. This map is intended to be viewed and printed in color.

Manhole Lining Diamond Lake area



Manhole Lining Kildeer area

