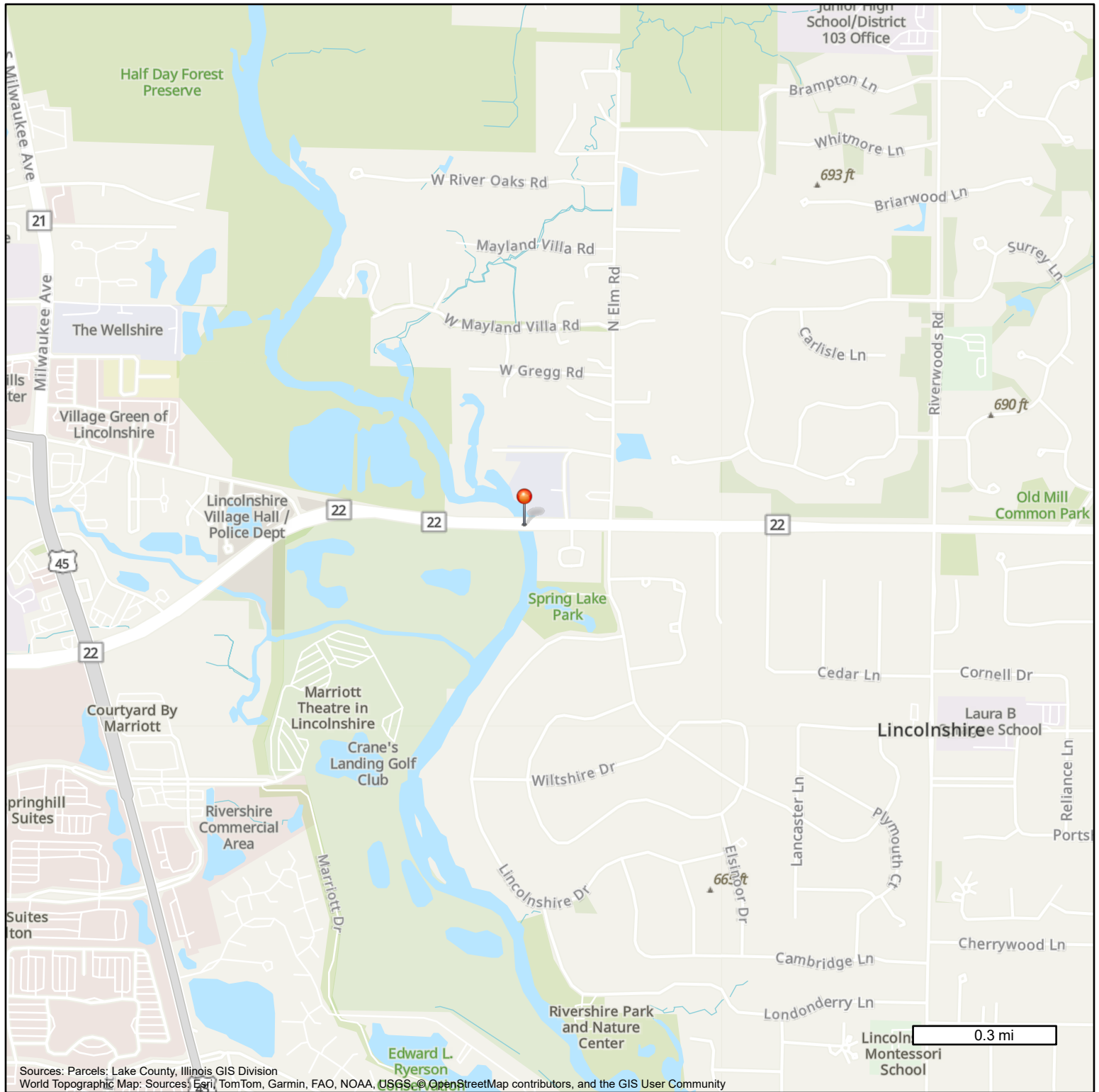
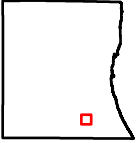



Streamflow Gauge on the Des Plaines River near Lincolnshire, IL Approximate Location






Lake County, Illinois




STORMWATER MANAGEMENT COMMISSION

Map Printed on 7/28/2025



N



Streamflow Gauge

Disclaimer: The selected feature may not occur anywhere in the current map extent. A Registered Land Surveyor should be consulted to determine the precise location of property boundaries on the ground. This map does not constitute a regulatory determination and is not a base for engineering design. This map is intended to be viewed and printed in color.