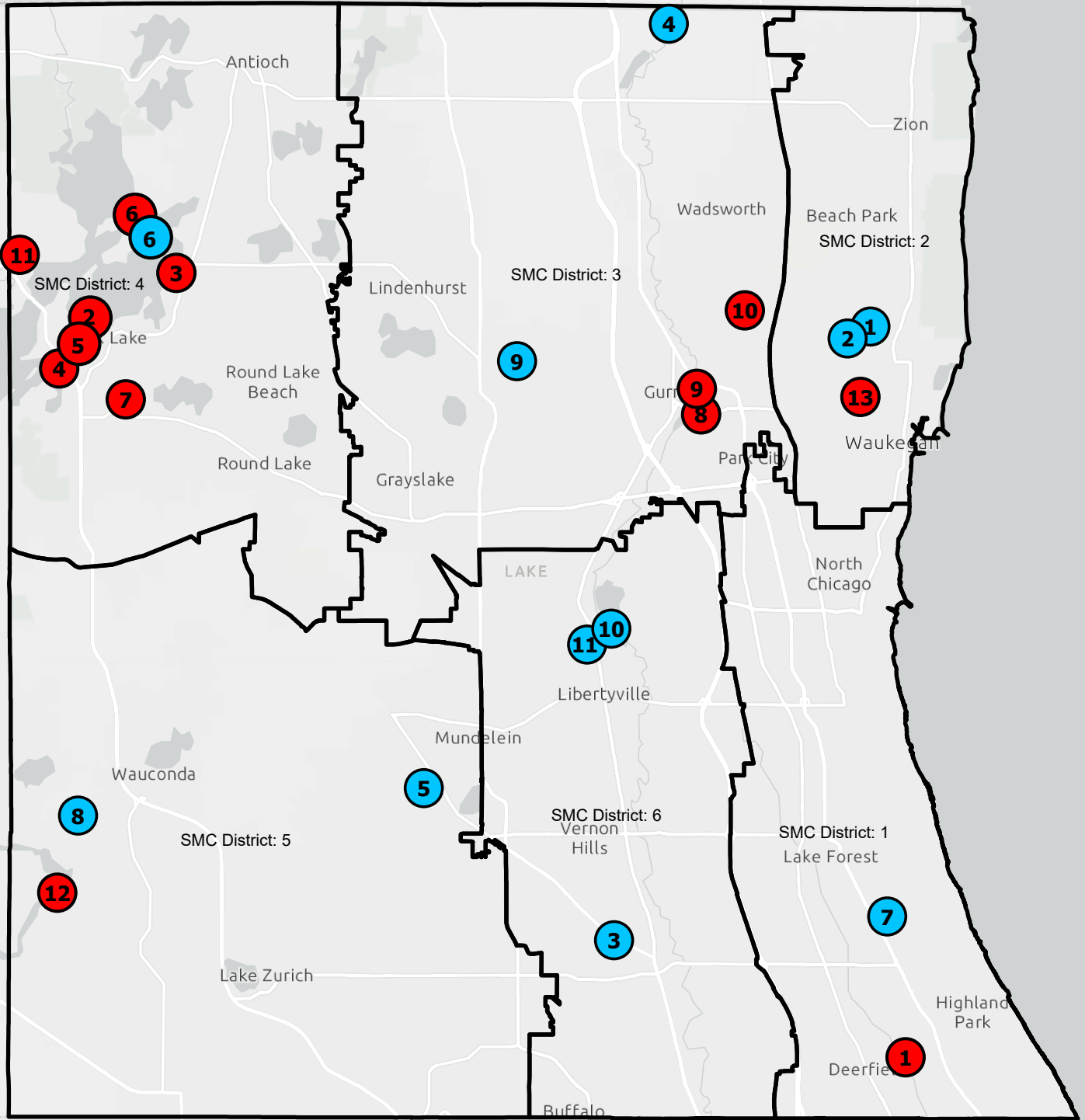
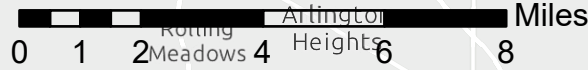



Stormwater Management Commission Lake County Capital Improvement Program Draft Request for FY2027-FY2032



- Adopted 2022 SMC Representation Areas
- Flood-Prone Property Buyouts
- Stormwater CIP Project





STORMWATER MANAGEMENT COMMISSION

Lake County Stormwater Management Commission Courtesy Map.
This map is provided for general locational information only. Map features have been derived from various sources, each of which has its own scale and accuracy. The locations of all features are approximate. This map should not be used to determine building set-backs or as a basis for purchasing property. Field Surveys and delineations are required to verify the exact locations of property lines and other map features.

*Lake County Stormwater Management Commission (LCSMC) DRAFT Representation Areas - April 28, 2022

DATA SOURCES: LCSMC and Lake County Department of Information And Technology, GIS & Mapping Division