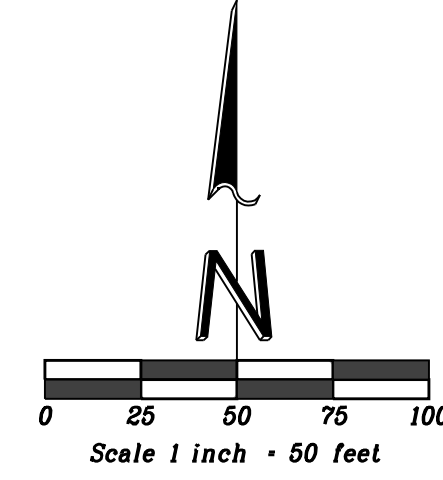


# Final Plat of Huston Subdivision

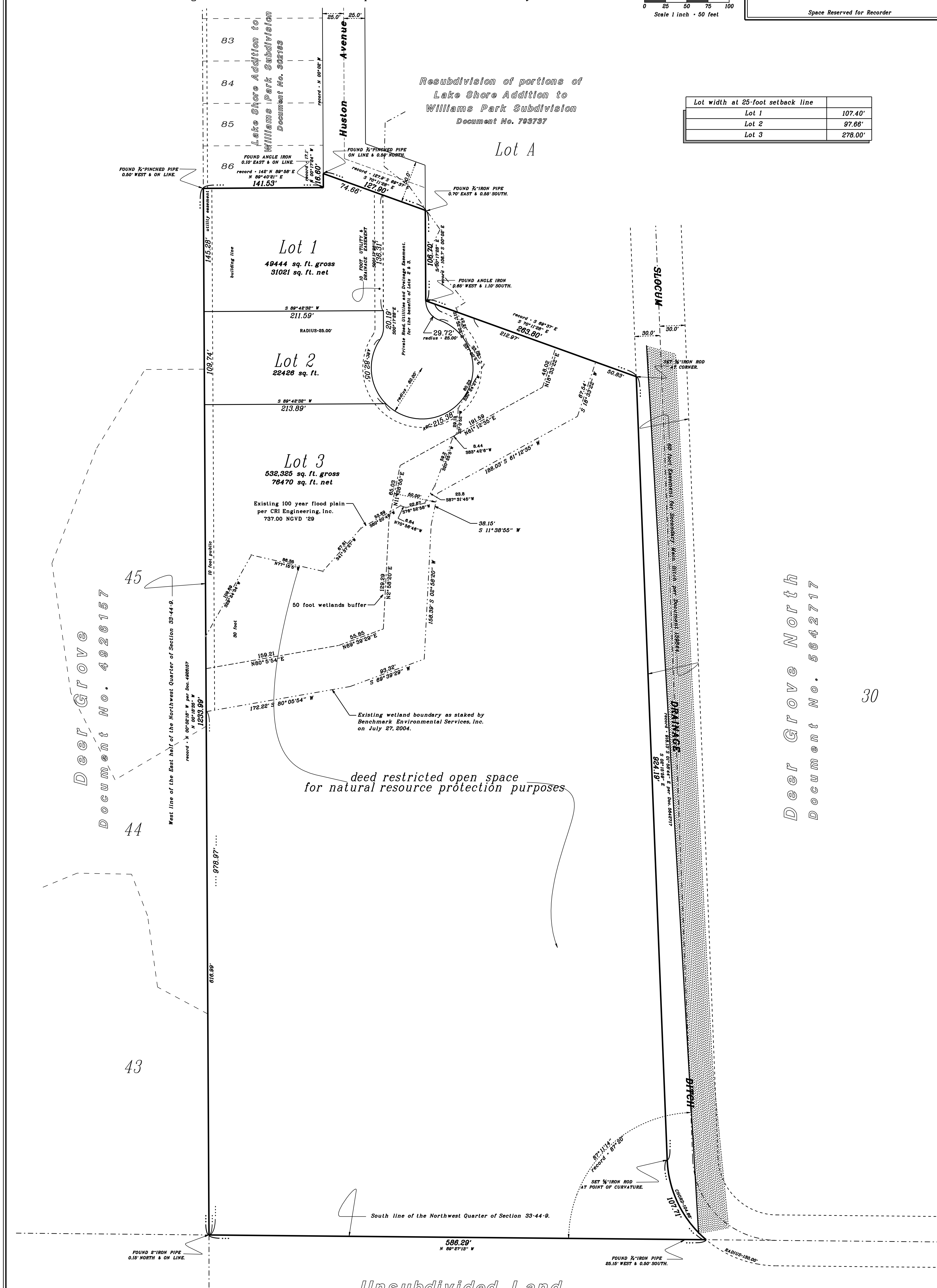
a Conventional Single-Family Residential Detached House Subdivision

Of  
part of the East Half of the Northwest Quarter of Section 33, Township 44,  
Range 9, East of the Third Principal Meridian, in Lake County, Illinois.



Space Reserved for Recorder

Lot width at 25-foot setback line	
Lot 1	107.40'
Lot 2	97.66'
Lot 3	278.00'



Deer Grove  
Document No. 4926157

Deer Grove North  
Document No. 5642717

30

Unsubdivided Land


Page 1 of 2.

**NOTE:**  
1) All internal lot and private road easement corners are monumented with 1/2" Gas Pipe as called for in Chapter 765, Act 205, Section 2 of the Illinois Compiled Statutes, as amended.  
2) This Subdivision contains private streets which will not be maintained by the County or any other public agency. Property owners within the Subdivision are responsible for all maintenance.

Prepared for:  
**CRI ENGINEERING**  
P.O. Box 884  
28117 N. West End  
Wauconda, IL 60084

Order Number: 07-384P  
Field Work Completed on: May 3, 2007.  
Date: Prepared June 27, 2007  
Revised: February 28, 2008  
conventional to conservation  
REVISED SEPTEMBER 10, 2008

Prepared by:  
**R. E. DECKER, P.C.**  
Professional Land Surveyors  
114 E. Cook Avenue  
Libertyville, IL 60048  
847-362-0091 Fax 847-362-0119  
e-mail: decker2157@aol.com



expres 4-30-08