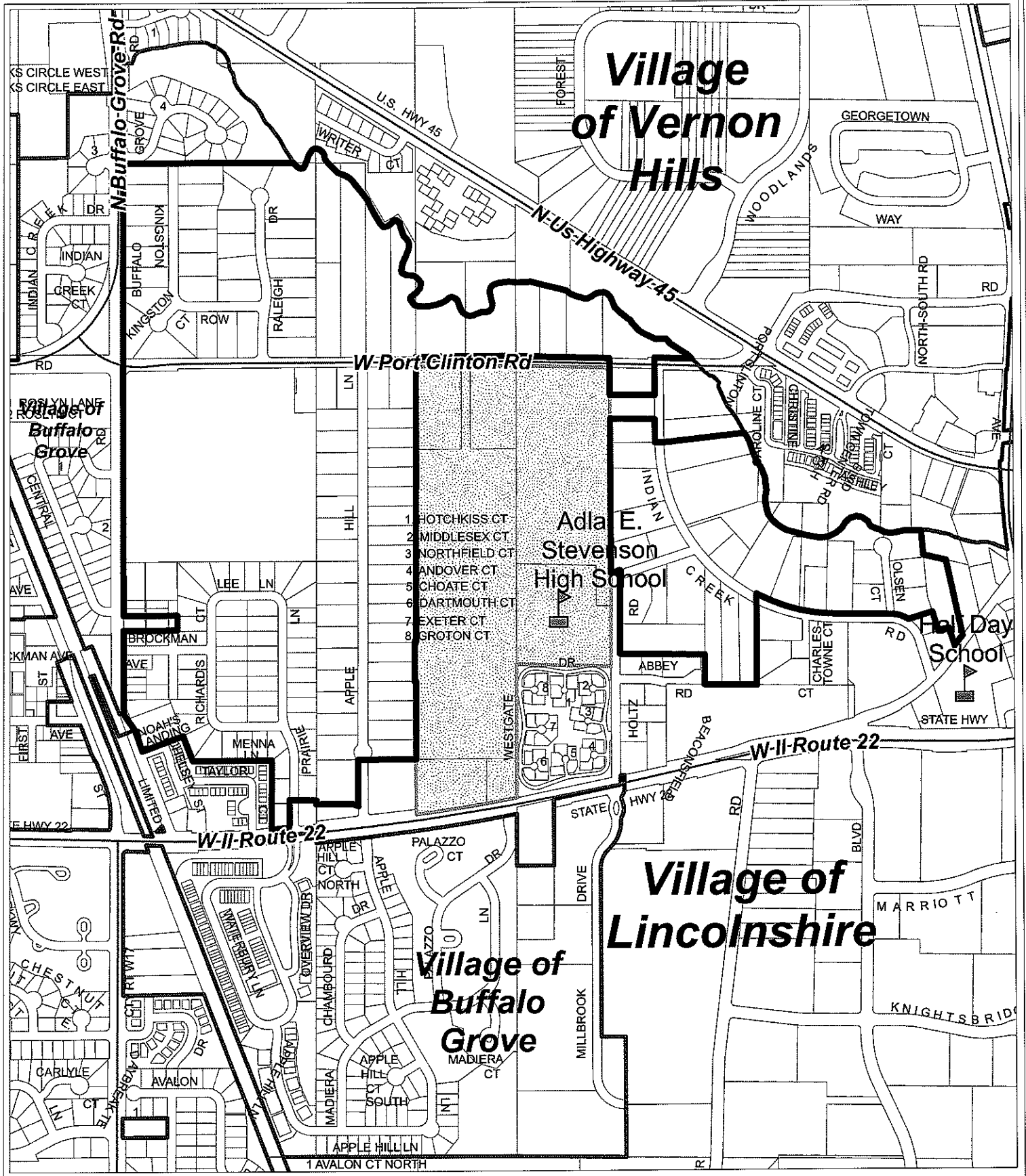





# Stevenson High School Landscape Waste Burning Boundary





Prepared By:  
 Lake County Department of Information Technology  
 GIS/Mapping Division  
 18 North County Street  
 Waukegan Illinois 60085-4357  
 (847) 377-2373



0 262.5 525 1,050 Feet

-  Incorporated Area No Burning
-  Subject School Property
-  Landscape Waste Burning Boundary

-  Municipal Boundaries
-  School Locations