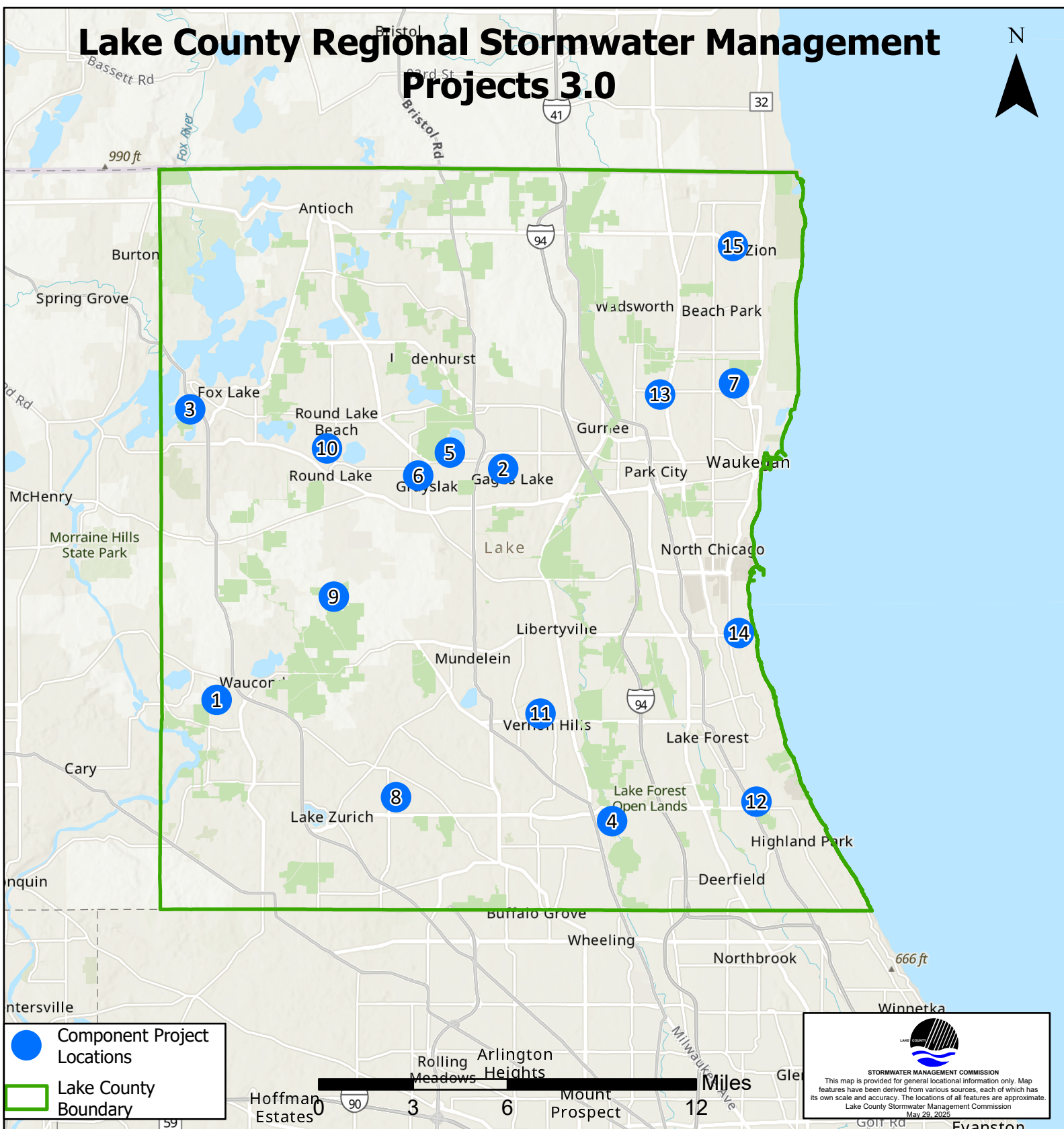


Lake County Regional Stormwater Management Projects 3.0




ID Project Name

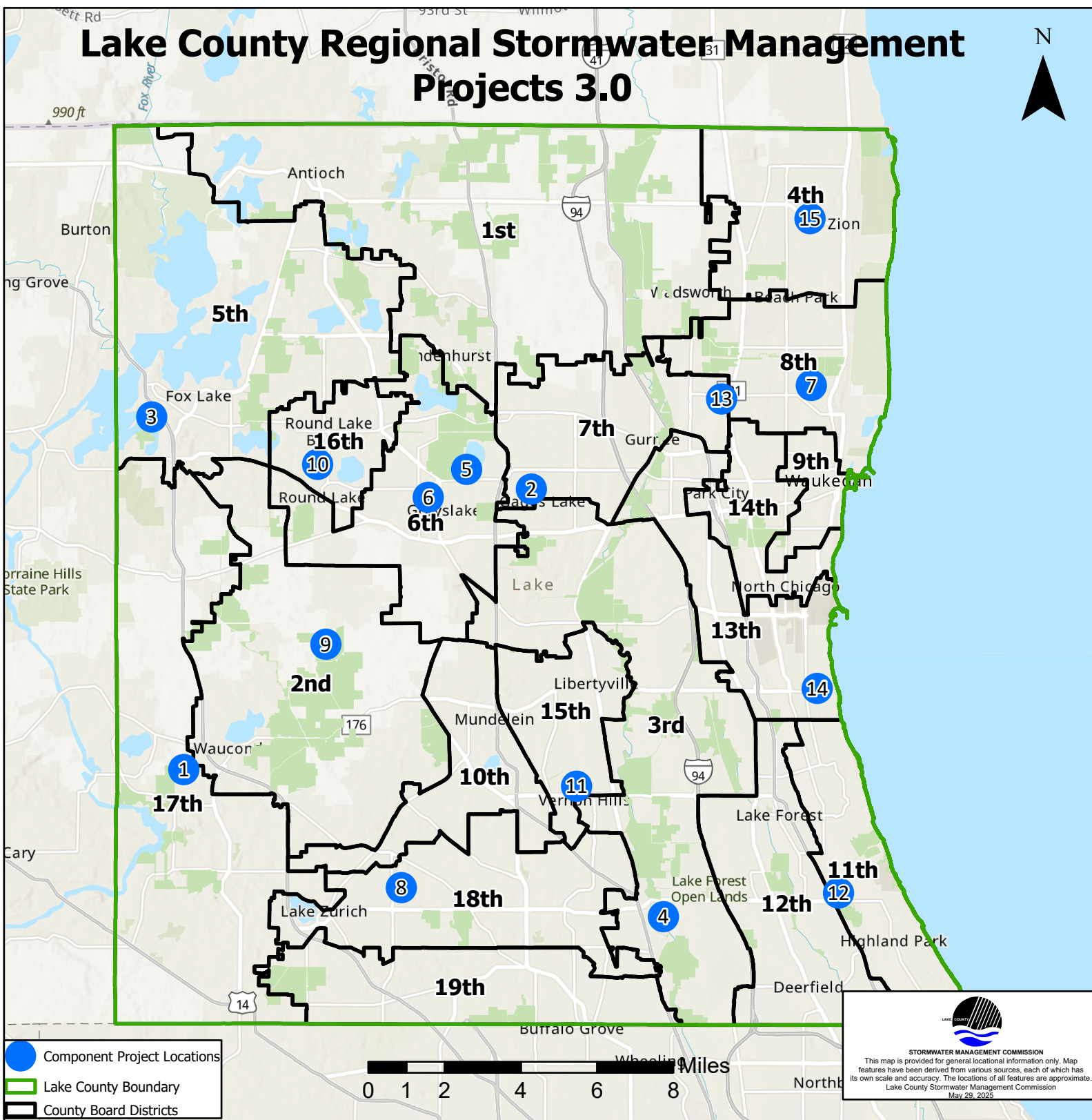
- 1 Fiddle Creek Main Stem Improvements
- 2 Gages Lake Area Drainage Improvements
- 3 King's Island Mitigation Project
- 4 Lincolnshire Drive South Drainage Improvements
- 5 Linden Ave- Mill Creek Drainage Improvements
- 6 Manor Subdivision Drainage Improvements
- 7 Montesano Avenue Drainage Improvements
- 8 Park - Valley Drainage Improvements

ID Project Name

- 9 Ray Lake Forest Preserve Flood Reduction and Hydrologic Restoration Project
- 10 Round Lake Drain - Round Lake to Sunset Dr.
- 11 Seavey Master Plan Phase 3 - Phase 2 Vernon Hills Drainage Improvements
- 12 Skokie River Channel Improvements Project Phase 4
- 13 Sunset Ave Detention Basin Drainage Improvements
- 14 West Scranton Avenue Viaduct Project- Phase 2
- 15 Zion 20th Street Stormwater Improvements - Phase 2



Lake County Regional Stormwater Management Projects 3.0



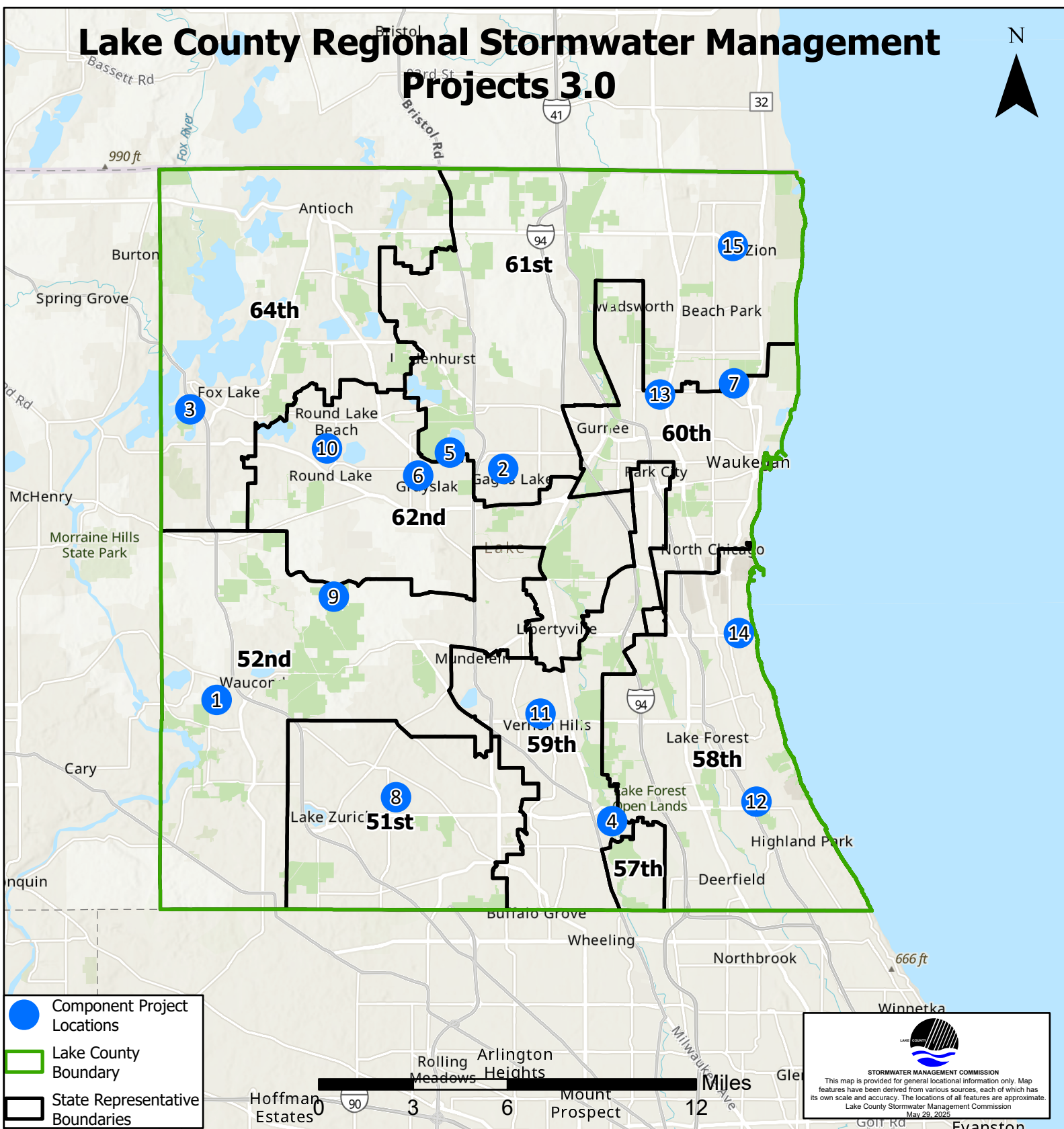
ID Project Name

- 1 Fiddle Creek Main Stem Improvements
- 2 Gages Lake Area Drainage Improvements
- 3 King's Island Mitigation Project
- 4 Lincolnshire Drive South Drainage Improvements
- 5 Linden Ave- Mill Creek Drainage Improvements
- 6 Manor Subdivision Drainage Improvements
- 7 Montesano Avenue Drainage Improvements
- 8 Park - Valley Drainage Improvements

ID Project Name

- 9 Ray Lake Forest Preserve Flood Reduction and Hydrologic Restoration Project
- 10 Round Lake Drain - Round Lake to Sunset Dr.
- 11 Seavey Master Plan Phase 3 - Phase 2 Vernon Hills Drainage Improvements
- 12 Skokie River Channel Improvements Project Phase 4
- 13 Sunset Ave Detention Basin Drainage Improvements
- 14 West Scranton Avenue Viaduct Project- Phase 2
- 15 Zion 20th Street Stormwater Improvements - Phase 2

Lake County Regional Stormwater Management Projects 3.0



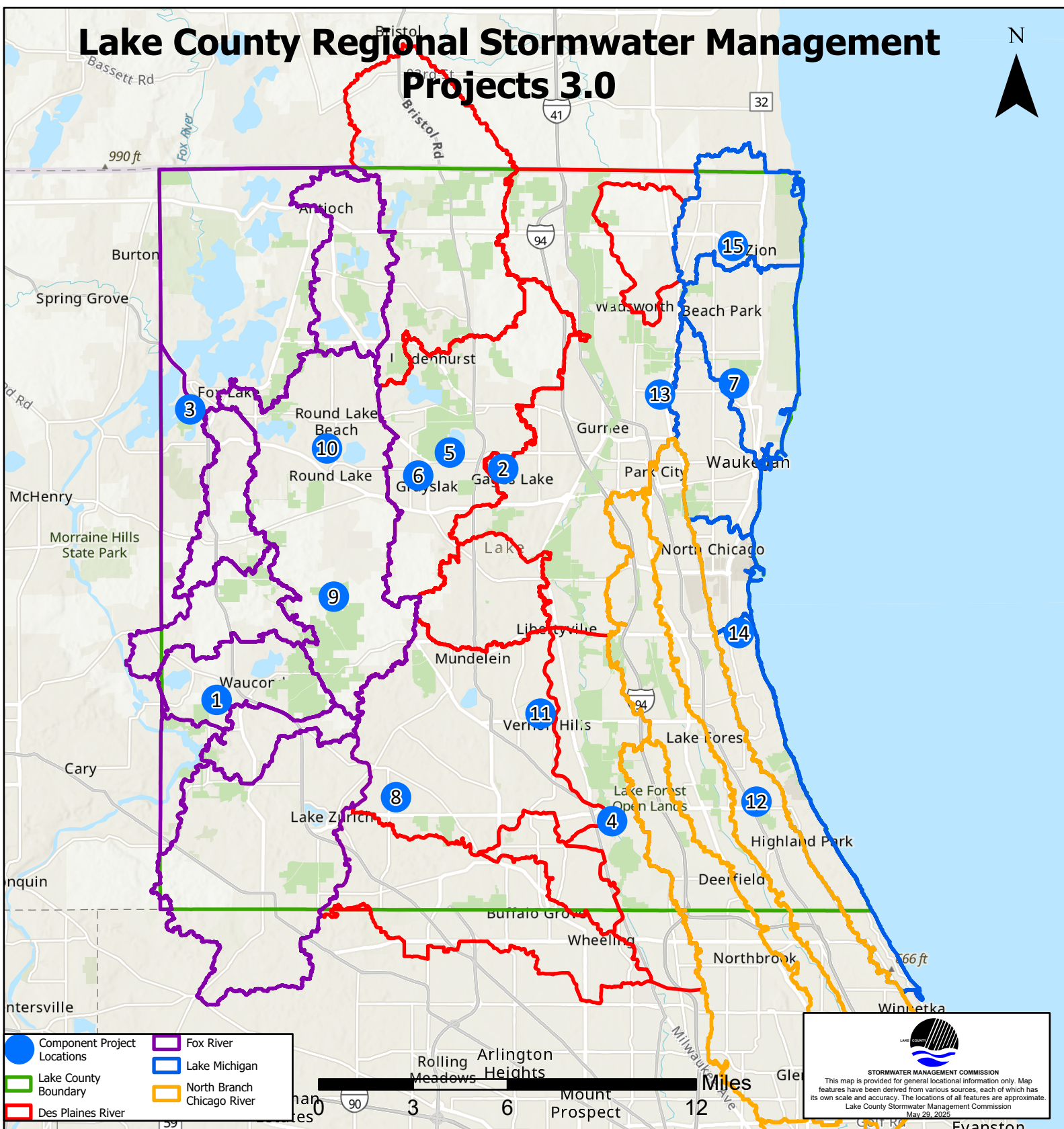
ID Project Name

- 1 Fiddle Creek Main Stem Improvements
- 2 Gages Lake Area Drainage Improvements
- 3 King's Island Mitigation Project
- 4 Lincolnshire Drive South Drainage Improvements
- 5 Linden Ave- Mill Creek Drainage Improvements
- 6 Manor Subdivision Drainage Improvements
- 7 Montesano Avenue Drainage Improvements
- 8 Park - Valley Drainage Improvements


ID Project Name

- 9 Ray Lake Forest Preserve Flood Reduction and Hydrologic Restoration Project
- 10 Round Lake Drain - Round Lake to Sunset Dr.
- 11 Seavey Master Plan Phase 3 - Phase 2 Vernon Hills Drainage Improvements
- 12 Skokie River Channel Improvements Project Phase 4
- 13 Sunset Ave Detention Basin Drainage Improvements
- 14 West Scranton Avenue Viaduct Project- Phase 2
- 15 Zion 20th Street Stormwater Improvements - Phase 2

Lake County Regional Stormwater Management Projects 3.0



- Component Project Locations
- Fox River
- Lake Michigan
- Lake County Boundary
- North Branch Chicago River
- Des Plaines River



STORMWATER MANAGEMENT COMMISSION

This map is provided for general locational information only. Map features have been derived from various sources, each of which has its own scale and accuracy. The locations of all features are approximate. Lake County Stormwater Management Commission. May 29, 2025.

ID Project Name

- 1 Fiddle Creek Main Stem Improvements
- 2 Gages Lake Area Drainage Improvements
- 3 King's Island Mitigation Project
- 4 Lincolnshire Drive South Drainage Improvements
- 5 Linden Ave- Mill Creek Drainage Improvements
- 6 Manor Subdivision Drainage Improvements
- 7 Montesano Avenue Drainage Improvements
- 8 Park - Valley Drainage Improvements

ID Project Name

- 9 Ray Lake Forest Preserve Flood Reduction and Hydrologic Restoration Project
- 10 Round Lake Drain - Round Lake to Sunset Dr.
- 11 Seavey Master Plan Phase 3 - Phase 2 Vernon Hills Drainage Improvements
- 12 Skokie River Channel Improvements Project Phase 4
- 13 Sunset Ave Detention Basin Drainage Improvements
- 14 West Scranton Avenue Viaduct Project- Phase 2
- 15 Zion 20th Street Stormwater Improvements - Phase 2