

FILED

APR 23 2012

Suzanne A. Coffey
CIRCUIT CLERK

IN THE CIRCUIT COURT OF THE NINETEENTH JUDICIAL CIRCUIT,
LAKE COUNTY, ILLINOIS

PETITION TO ANNEX CERTAIN)
TERRITORY to the VILLAGE OF NORTH)
BARRINGTON, an Illinois Municipal Corporation)

DIANE & TERRY BENZ, JEFFREY & PHYLLIS)
CORRADO AND SANDRA STONE)

12MC2

Petitioners

PETITION FOR ANNEXATION OF CERTAIN TERRITORY TO THE VILLAGE OF
NORTH BARRINGTON

NOW COME, the Petitioners, DIANE & TERRY BENZ, JEFFREY & PHYLLIS CORRADO AND SANDRA STONE, Petitioners, by DIVER, GRACH, QUADE & MASINI, LLP, their attorneys, and presents their Petition to Annex the territory hereinafter described to the Village of North Barrington, Illinois, expressing their desire to annex to the Village of North Barrington, hereby state:

1. This Petition is filed pursuant to Section 7-1-2, of the Illinois Municipal Code (65 ILCS 5/7-1-2).
2. The Petitioners are a majority of electors residing within, and are majority of the owners of record of land in, the territory described in Exhibit A attached hereto and a part hereof, hereinafter referred to as "the Property to be Annexed."
3. Attached hereto as Exhibit B is a plat depicting the Property to be Annexed.
4. The Property to be Annexed is not within the corporate limits of any municipality and is contiguous to the Village of North Barrington, an Illinois Municipality in Lake County, Illinois.
5. The Property to Be Annexed is located within the Wauconda Fire Protection District and the Ela Area Public Library District but the Village of North Barrington does not

provide fire protection or a public library.

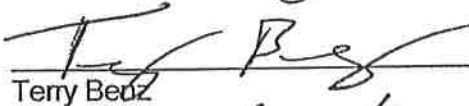
6. The Property to Be Annexed includes a highway under the jurisdiction of the Ela Township and the Ela Township Highway District.


7. The Petitioners request that the Circuit Court for the Nineteenth Judicial Circuit, Lake County, Illinois submit the question of annexation to the corporate authorities of the Village of North Barrington, Lake County, Illinois.


WHEREFORE, the Petitioners, DIANE & TERRY BENZ, JEFFREY & PHYLLIS CORRADO AND SANDRA STONE, request that the Court enter an order setting this matter for hearing as provided by Statute and submitting the question of the annexation of the Real Estate to the Corporate Authorities of the Village of North Barrington, Lake County, Illinois and further entering any other orders as are appropriate.

Respectfully submitted,


Diane Benz


Terry Benz


Jeffrey Corrado



Phyllis Corrado


Sandra Stone

By: 
Robert J. Masini, their attorney

CERTIFICATION

Under penalties as provided by law pursuant to Section 1-109 of the Code of Civil Procedure, the undersigned certifies that the statements set forth in this Petition for Annexation of Certain Territory to the Village of North Barrington are true and correct.

A handwritten signature in cursive script, reading "Robert J. Martin", is written over a horizontal line.

THAT PART OF THE SOUTHEAST QUARTER OF SECTION 6, TOWNSHIP 43 NORTH, RANGE 10 EAST OF THE THIRD PRINCIPAL MERIDIAN DESCRIBED AS FOLLOWS: PARCEL 1: BEGINNING AT THE NORTHWEST CORNER OF LOT 22 IN VALENTINE MANOR SUBDIVISION ACCORDING TO THE PLAT THEREOF RECORDED NOVEMBER 18, 1957 AS DOCUMENT NUMBER 972308 IN LAKE COUNTY, ILLINOIS AS THE POINT OF BEGINNING OF SAID PARCEL 1; THENCE WEST TO NORTHEAST CORNER OF LOT 16 OF SAID SUBDIVISION; THENCE SOUTH TO SOUTHEAST CORNER OF LOT 16 OF SAID SUBDIVISION; THENCE EAST TO THE SOUTHWEST CORNER OF SAID LOT 22; THENCE NORTH TO THE POINT OF BEGINNING OF PARCEL 1 (PREVIOUSLY KNOWN AS LOTS 18 AND 20 IN SAID VALENTINE MANOR SUBDIVISION) ALONG WITH THAT PART OF ROSE AVENUE ADJACENT TO THE SOUTH OF PREVIOUSLY KNOWN LOTS 18 AND 20 OF SAID SUBDIVISION; PARCEL 2: LOTS 22 AND 24 IN VALENTINE MANOR SUBDIVISION ACCORDING TO THE PLAT THEREOF RECORDED NOVEMBER 18, 1957 AS DOCUMENT NUMBER 972308 IN LAKE COUNTY, ILLINOIS ALONG WITH THAT PART OF ROSE AVENUE ADJACENT TO THE SOUTH OF LOTS 22 AND 24 OF SAID SUBDIVISION; PARCEL 3: THAT PART OF THE EAST HALF OF SECTION 6 TOWNSHIP 43 NORTH, RANGE 10 EAST OF THE THIRD PRINCIPAL MERIDIAN DESCRIBED AS FOLLOWS: BEGINNING AT THE NORTHEAST CORNER OF LOT 16 IN SAID VALENTINE MANOR SUBDIVISION AS THE POINT OF BEGINNING FOR PARCEL 3, THENCE NORTH, ALONG THE NORTHERLY EXTENSION OF THE EAST LINE OF SAID LOT 16, A DISTANCE OF 1402.98 FEET; THENCE WEST ON A LINE, PARALLEL WITH THE NORTH LINE OF SAID VALENTINE MANOR SUBDIVISION TO THE EASTERLY RIGHT-OF-WAY LINE OF RAND ROAD (U.S. ROUTE 12); THENCE NORTHERLY ALONG SAID EASTERLY RIGHT-OF-WAY LINE, A DISTANCE OF 241.85 FEET; THENCE CONTINUING NORTHERLY ALONG SAID EASTERLY RIGHT-OF-WAY LINE, A DISTANCE OF 259.81 FEET; THENCE EASTERLY ON A LINE, PARALLEL WITH THE NORTH LINE OF SAID VALENTINE MANOR SUBDIVISION TO A LINE PARALLEL WITH AND 528.00 FEET EAST OF THE PROLONGATION OF SAID EAST LINE OF LOT 16, THENCE SOUTHERLY TO THE NORTHEAST CORNER OF LOT 24 IN SAID VALENTINE MANOR SUBDIVISION; THENCE WESTERLY ALONG THE NORTH LINE OF SAID VALENTINE MANOR SUBDIVISION TO THE NORTHEAST CORNER OF SAID LOT 16, THE POINT OF BEGINNING OF PARCEL 3 ALL IN LAKE COUNTY, ILLINOIS.

PROPERTY TO BE ANNEXED

