



Health Center Annual Needs Assessment 2026

Authority

Health Resources and Services Administration (HRSA)

Section 330(k)(2) and Section 330(k)(3)(J) of the PHS Act; and 42 CFR 51c.104(b)(2-3), 42 CFR 51c.303(k), 42 CFR 56.104(b)(2), 42 CFR 56.104(b)(4), and 42 CFR 56.303(k)

Requirements for Demonstrating Compliance

The health center identifies and annually reviews its service area based on where current or proposed patient populations reside as documented by the ZIP codes reported on the health center's Form 5B: Health Centers. In addition, these service area ZIP codes are consistent with patient origin data reported by ZIP code in its annual Uniform Data System (UDS) report (for example, the ZIP codes reported on the health center's Form 5B: Health Centers would include the ZIP codes in which at least 75 percent of current health center patients reside, as identified in the most recent UDS report).

Reporting Year

2025

Summary

In 2025, Lake County Health Department reported to HRSA in its Uniform Data System (UDS) report that 30,001 patients were seen at its Federally Qualified Health Centers (FQHCs). Of those patients, 26,592 reside in zip codes identified in Lake County Health Department's (LCHD) Form 5B, which is 89% of the total. This result surpasses the 75% threshold set by HRSA. While the aggregate count of patients across all LCHD FQHC Health Centers meets the required threshold, some individual Health Centers are below it.

Note

In 2025, North Chicago Health Center was not in operation and therefore is not included in this report. North Chicago providers saw patients out of Belvidere, and their patients are included in Belvidere numbers.

Results

Health Center	HRSA Service Area Patient Count	Encounter Year 2025	
		All Patient Count	Percent Catchment Area
Belvidere	12,759	12,990	98.22%
Grand	2,716	5,850	46.43%
Libertyville	700	1,471	47.59%
Midlakes	7,181	7,306	98.29%
North Shore	1,467	1,551	94.58%
School-Based Health	1,422	1,813	78.43%
Substance Abuse MAT	200	411	48.66%
Zion	5,719	6,337	90.25%
Grand Total	26,592	30,001	88.64%

Figure 1: All LCHD FQHC Health Centers - Health Center Zip Codes from Form 5B

HRSA Requirement	
<small>The health center identifies and annually reviews its service area based on where current or proposed patient populations reside as documented by the ZIP codes reported on the health center's <u>Form 5B: Service Sites</u>. [In addition, these service area ZIP codes are consistent with patient origin data reported by ZIP code in its annual <u>Uniform Data System (UDS)</u> report (for example, the ZIP codes reported on the health center's Form 5B: Service Sites would include the ZIP codes in which at least 75 percent of current health center patients reside, as identified in the most recent UDS report.)]</small>	
Site	
Belvidere	60002 60010 60011 60013 60015 60020 60021 60030 60031 60035 60037 60040 60041 60042 60044 60045 60046 60047 60048 60050 60051 60060 60061 60064 60069 60073 60074 60075 60079 60081 60083 60084 60085 60086 60087 60088 60089 60090 60096 60099
Grand	60085 60087
Libertyville	60030 60048 60060 60073
Midlakes	60002 60010 60011 60013 60015 60020 60021 60030 60031 60035 60037 60040 60041 60042 60044 60045 60046 60047 60048 60050 60051 60060 60061 60064 60069 60073 60074 60075 60079 60081 60083 60084 60085 60086 60087 60088 60089 60090 60096 60099
North Chicago	60002 60010 60011 60013 60015 60020 60021 60030 60031 60035 60037 60040 60041 60042 60044 60045 60046 60047 60048 60050 60051 60060 60061 60064 60069 60073 60074 60075 60079 60081 60083 60084 60085 60086 60087 60088 60089 60090 60096 60099
North Shore	60002 60010 60011 60013 60015 60020 60021 60030 60031 60035 60037 60040 60041 60042 60044 60045 60046 60047 60048 60050 60051 60060 60061 60064 60069 60073 60074 60075 60079 60081 60083 60084 60085 60086 60087 60088 60089 60090 60096 60099
School-Based Health	60030 60041 60051 60073 60085
Substance Abuse MAT	60031 60064 60085 60087 60099
Zion	60040 60064 60073 60085 60087 60096 60099

Figure 2: All LCHD FQHC Health Centers - Map of Patient Counts per Zip Code

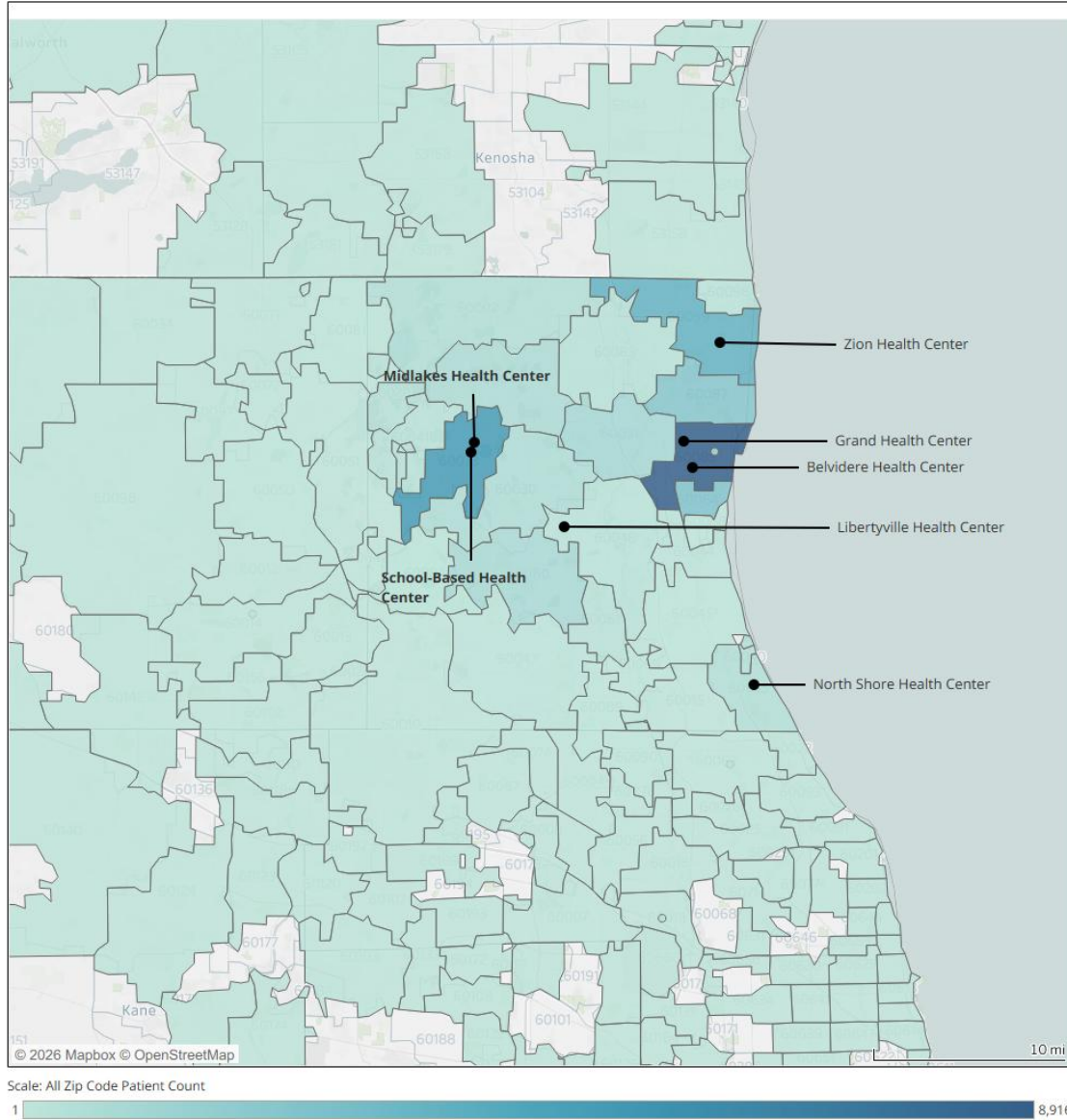


Figure 3: All LCHD FQHC Health Centers - Map of Patient Counts per Catchment Area Zip Codes

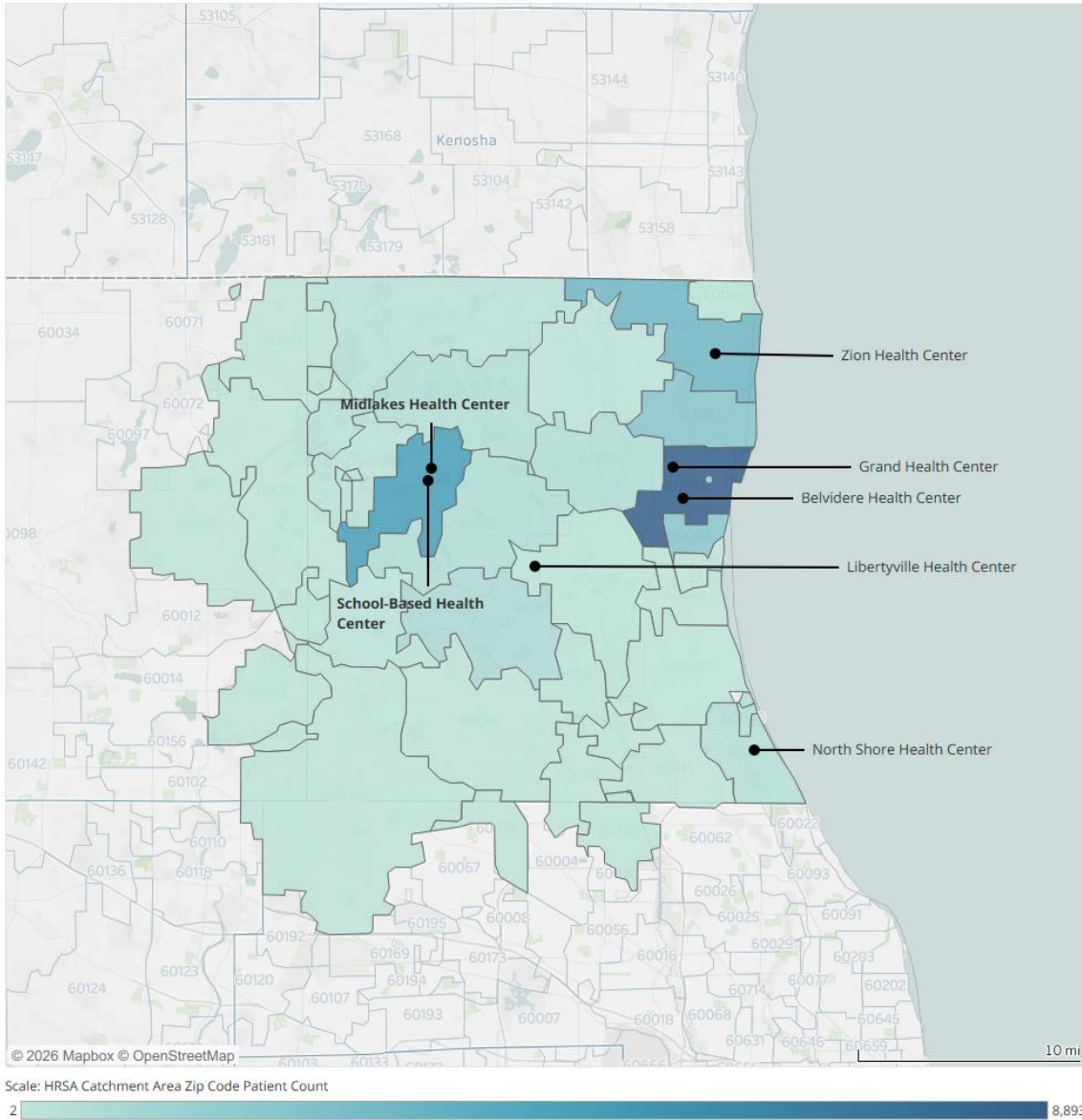


Figure 4: Belvidere Health Center

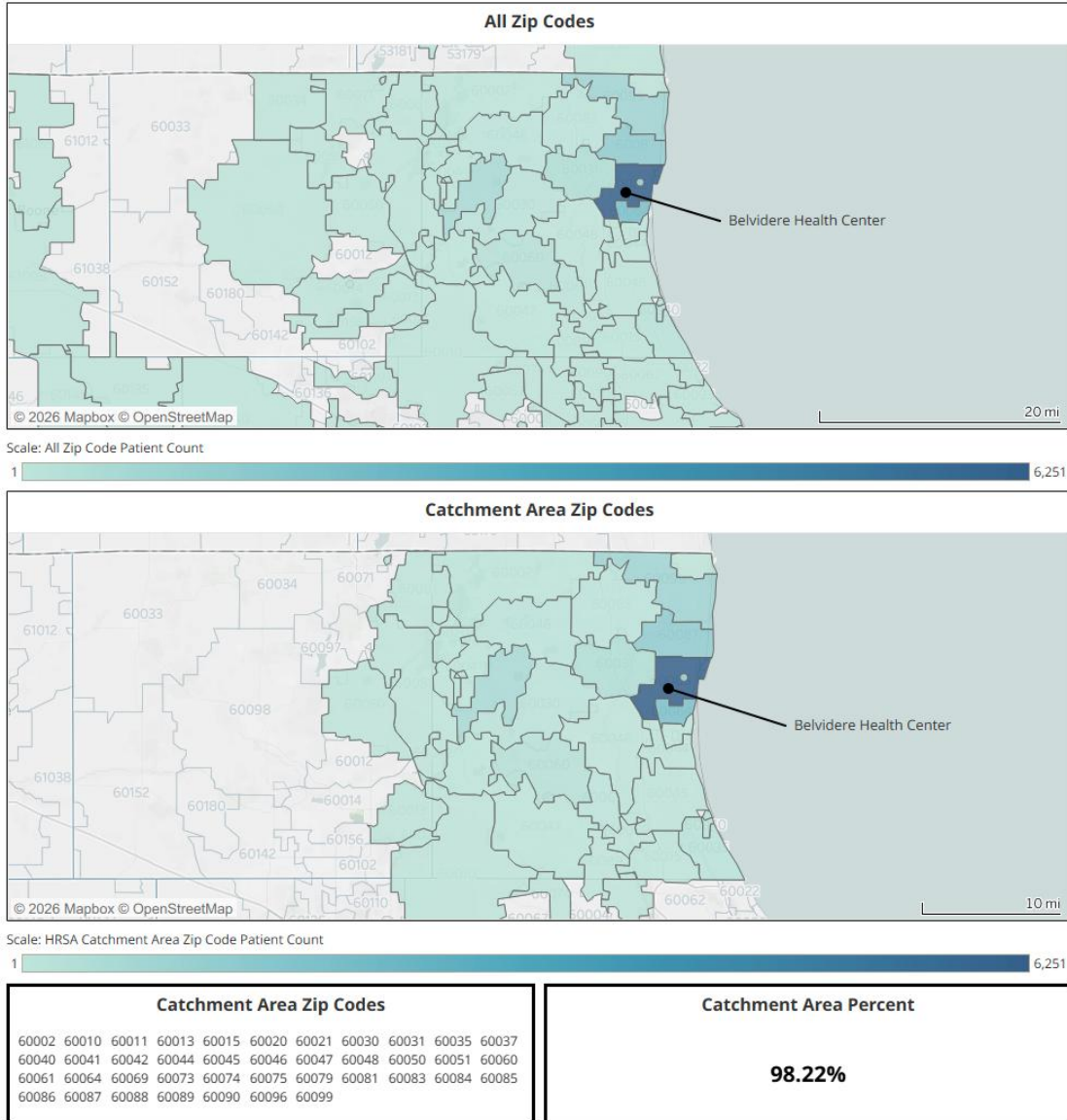


Figure 5: Grand Avenue Health Center

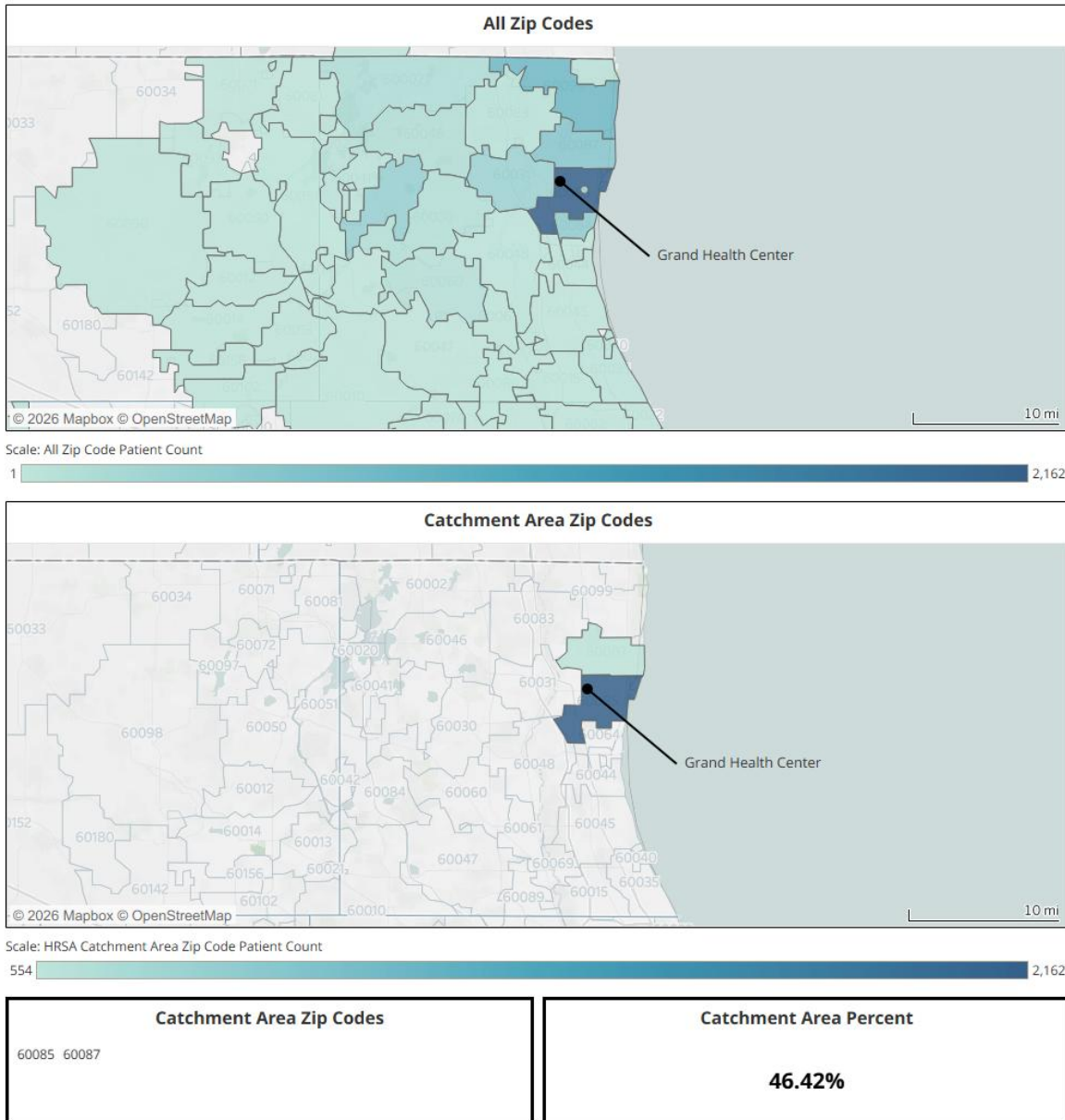


Figure 6: Libertyville Health Center

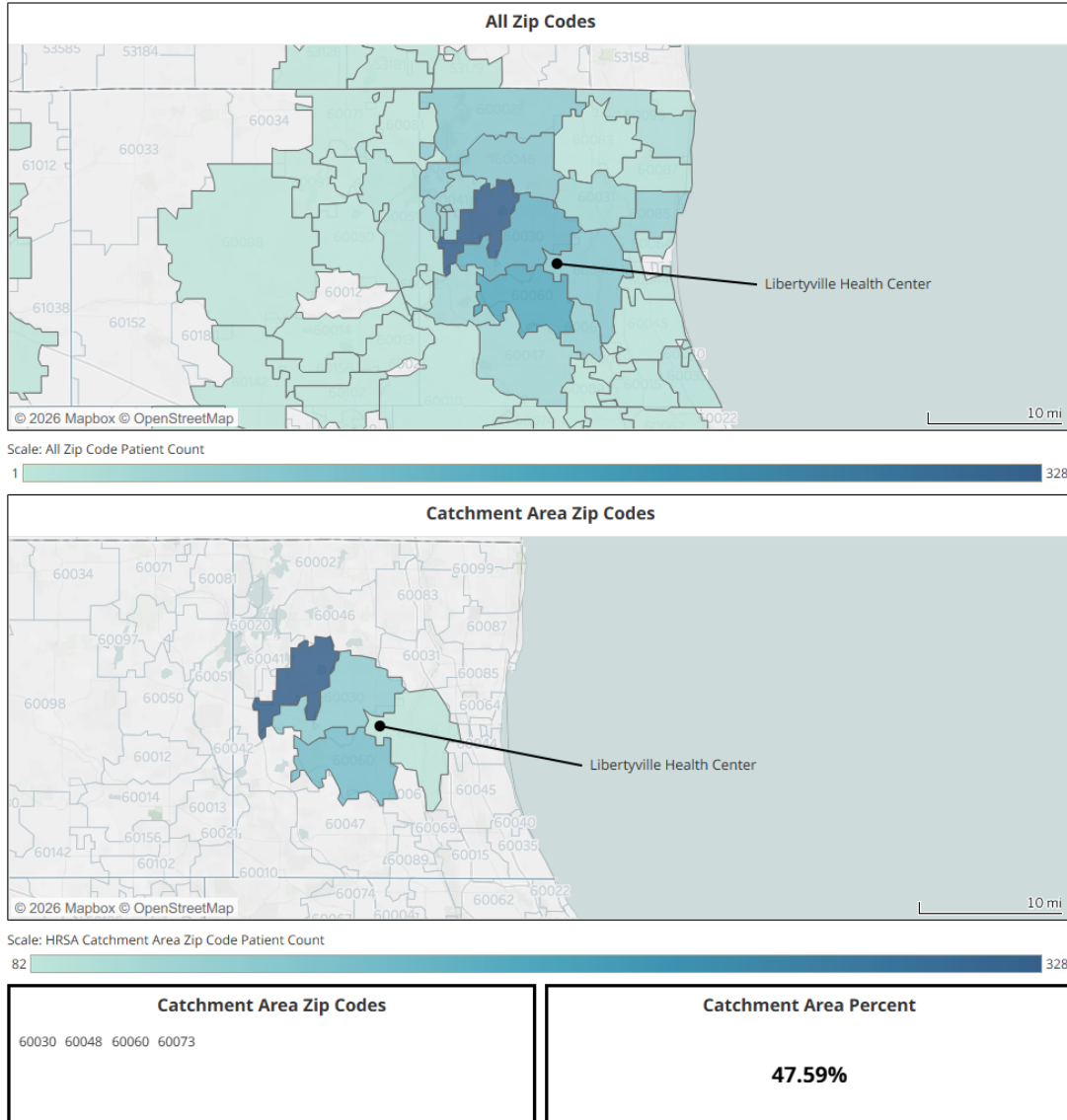


Figure 7: Medication Assisted Treatment (MAT) Program

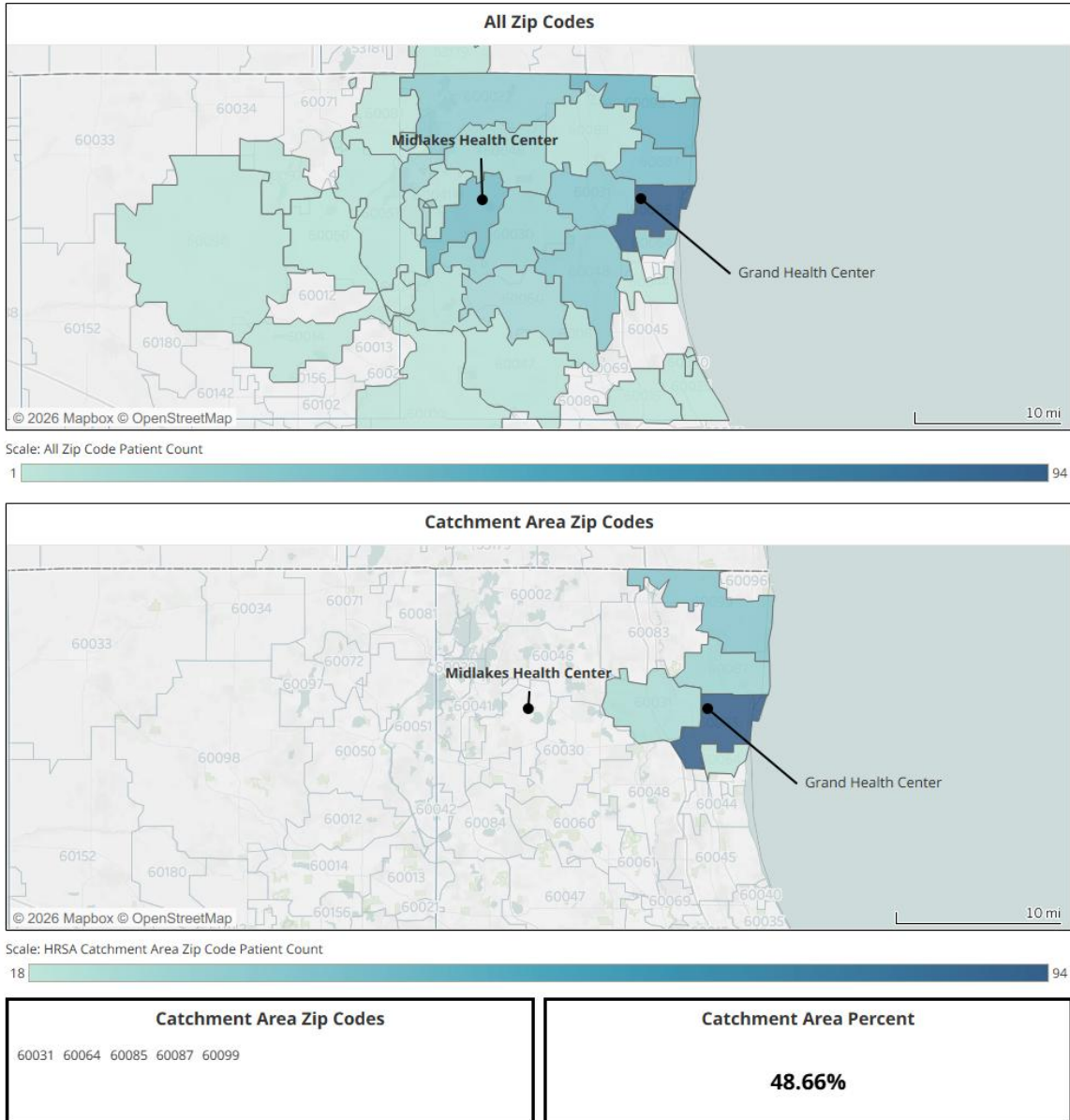
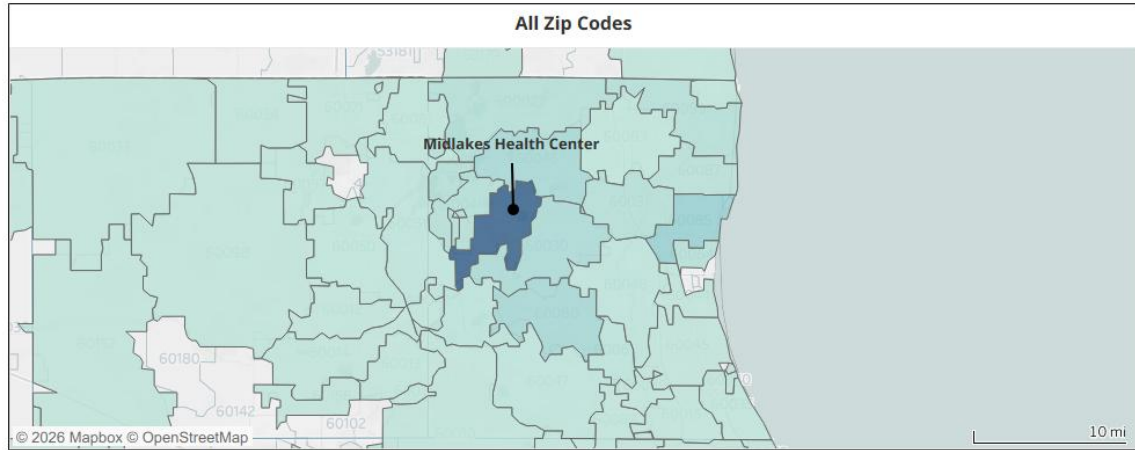
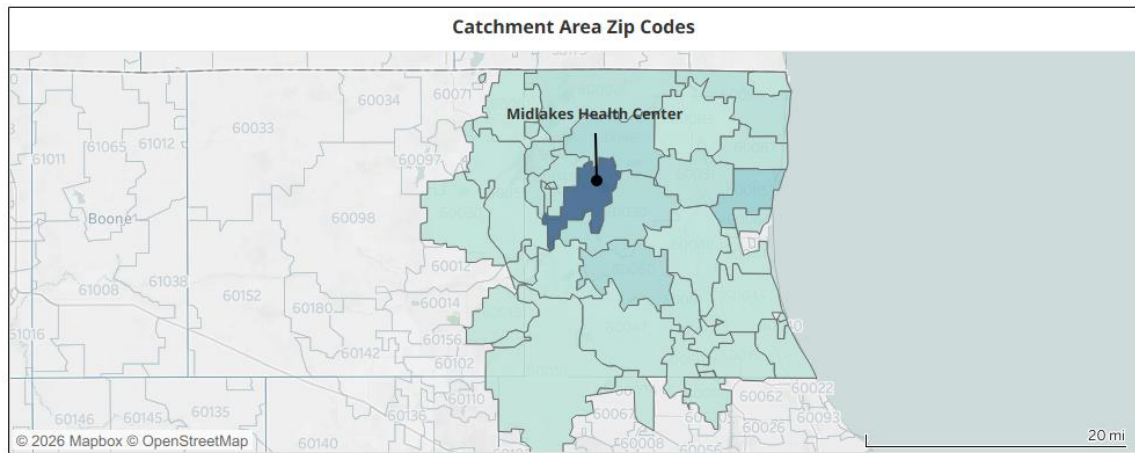


Figure 8: Midlakes Health Center



Scale: All Zip Code Patient Count



Scale: HRSA Catchment Area Zip Code Patient Count



Catchment Area Zip Codes	Catchment Area Percent
60002 60010 60011 60013 60015 60020 60021 60030 60031 60035 60037 60040 60041 60042 60044 60045 60046 60047 60048 60050 60051 60060 60061 60064 60069 60073 60074 60075 60079 60081 60083 60084 60085 60086 60087 60088 60089 60090 60096 60099	98.29%

Figure 9: North Shore Health Center

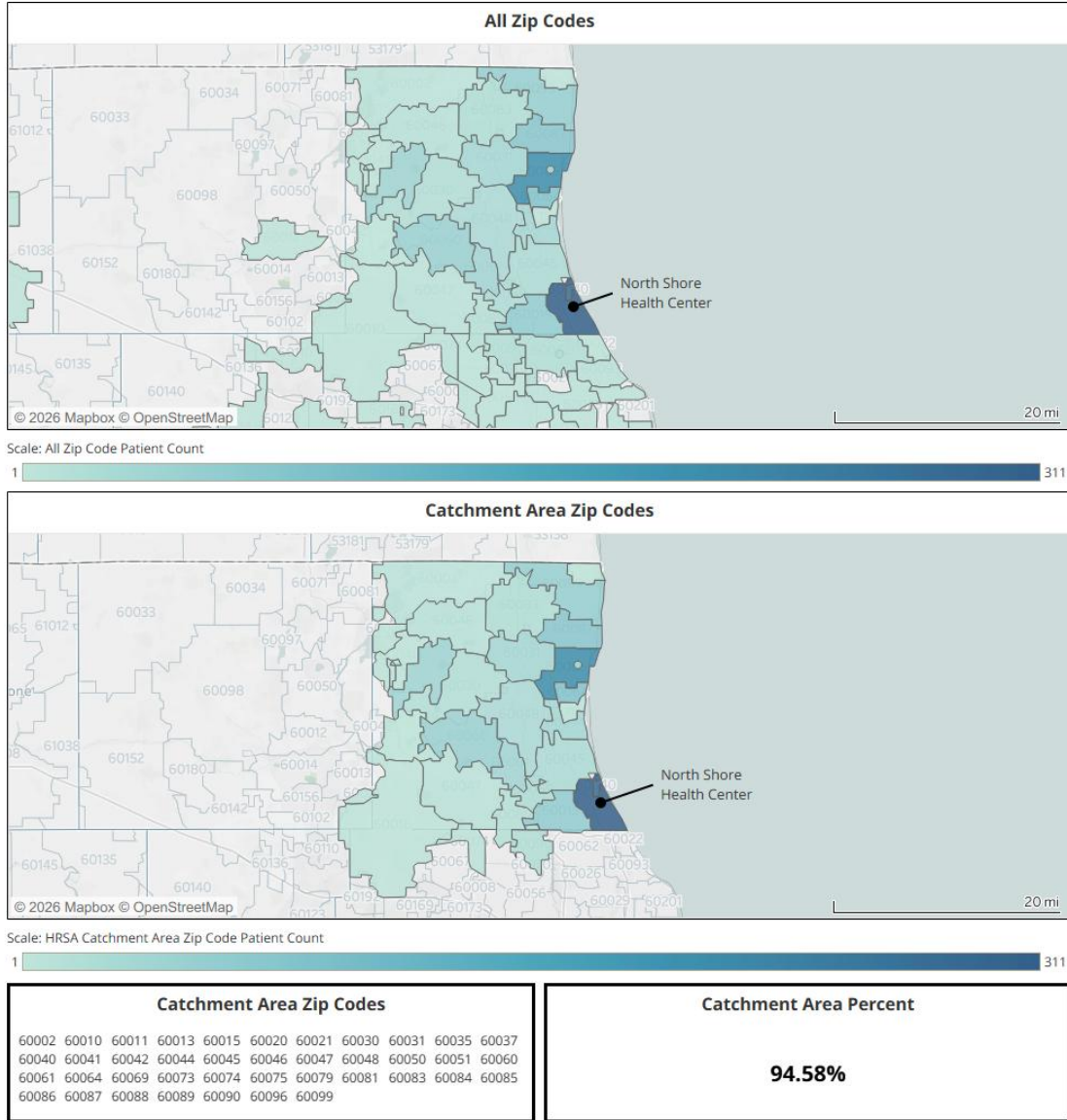


Figure 10: School-Based Health Center

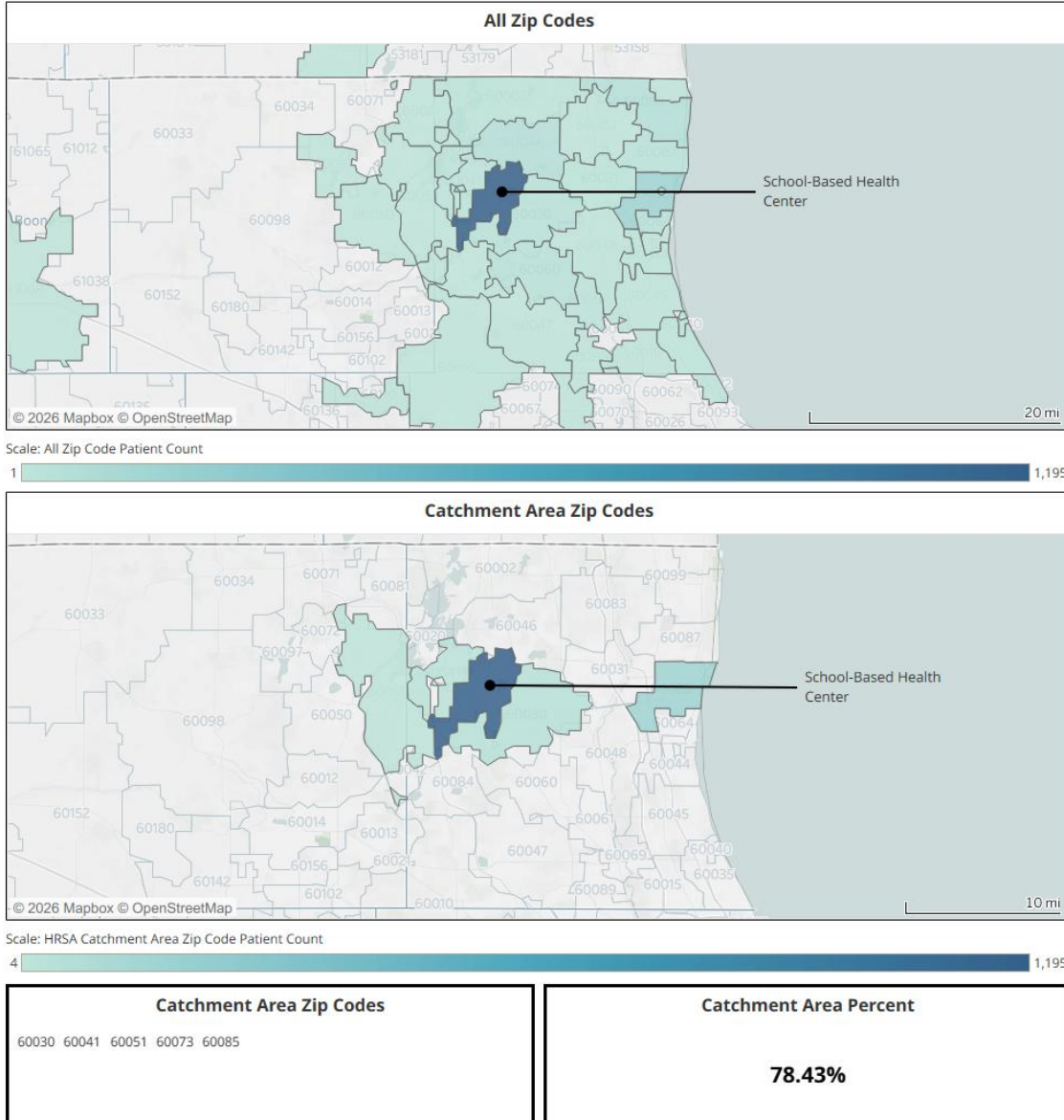


Figure 11: Zion Health Center

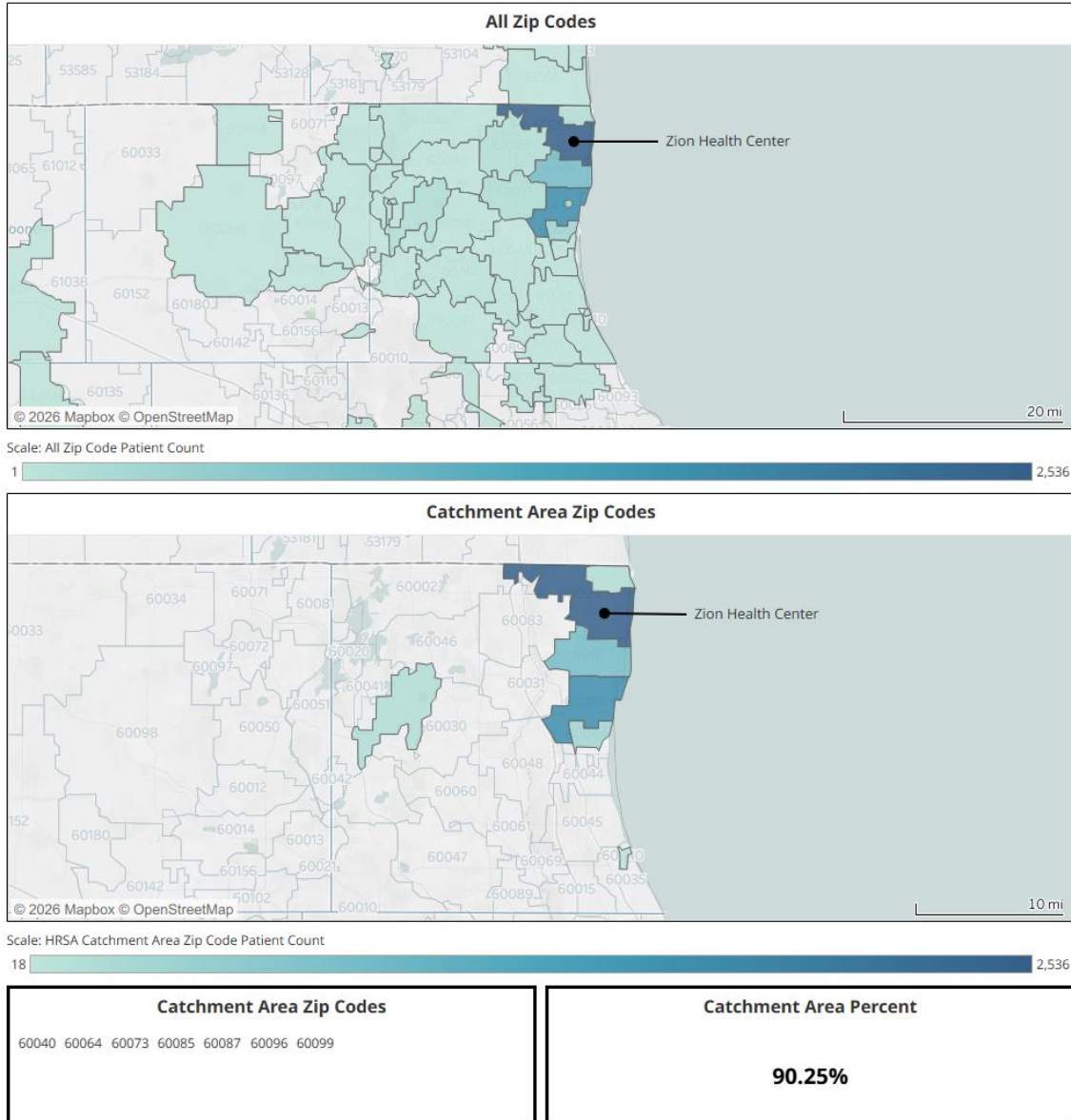


Table 1: All LCHD FQHC Health Centers - Patient Counts per Zip Code

Zip	2025 Patient Count
60085	8916
60073	5075
60099	3579
60064	2411
60087	2298
60031	945
60060	834
60046	660
60030	643
60035	438
60002	435
60040	424
60020	338
60041	296
60083	291
60061	270
60096	238
60048	237
60084	182
60044	132
60047	131
60015	107
60051	101
60042	58
60090	50
60045	50
60089	47
60069	44
60088	40
60081	40
60050	39
60062	32
60010	25
60097	22
60014	18
60004	18
60079	17
60074	16

60070	16
53143	16
53142	15
53140	14
60098	12
60093	12
53144	11
60016	10
60005	10
60018	8
60012	8
61008	7
60641	7
60634	6
60071	6
60067	6
60025	6
60714	5
60657	5
60651	5
60640	5
60618	5
60140	5
60091	5
60013	5
53158	5
61104	4
60647	4
60630	4
60626	4
60619	4
60202	4
60156	4
60077	4
60056	4
60053	4
60022	4
61103	3
61065	3
60660	3
60659	3

60645	3
60643	3
60639	3
60631	3
60623	3
60506	3
60411	3
60193	3
60174	3
60169	3
60120	3
60110	3
60107	3
60076	3
60021	3
60008	3
60007	3
53404	3
53179	3
61554	2
61108	2
61107	2
61102	2
61080	2
61021	2
60656	2
60644	2
60632	2
60629	2
60628	2
60625	2
60613	2
60612	2
60610	2
60607	2
60545	2
60538	2
60510	2
60465	2
60452	2
60445	2

60435	2
60304	2
60201	2
60192	2
60135	2
60123	2
60115	2
60102	2
53226	2
53172	2
53128	2
38829	2
19601	2
72401	1
62967	1
62960	1
62526	1
62413	1
61822	1
61821	1
61455	1
61310	1
61265	1
61115	1
61081	1
61068	1
61061	1
61012	1
60914	1
60901	1
60827	1
60690	1
60666	1
60652	1
60636	1
60615	1
60614	1
60605	1
60560	1
60559	1
60556	1

60550	1
60542	1
60527	1
60515	1
60505	1
60502	1
60478	1
60473	1
60472	1
60466	1
60457	1
60455	1
60453	1
60446	1
60436	1
60432	1
60429	1
60426	1
60406	1
60404	1
60302	1
60181	1
60175	1
60172	1
60164	1
60160	1
60154	1
60153	1
60152	1
60148	1
60145	1
60143	1
60142	1
60139	1
60134	1
60133	1
60131	1
60130	1
60126	1
60124	1
60118	1

60108	1
60106	1
60103	1
60072	1
60065	1
60039	1
60034	1
60033	1
60026	1
60017	1
55705	1
54481	1
53406	1
53405	1
53403	1
53402	1
53181	1
53170	1
53168	1
53154	1
53121	1
53110	1
53105	1
53103	1
53045	1
37203	1
37040	1
33880	1
33612	1
33525	1
32317	1
19804	1
17325	1
Invalid Zip Codes	4
Grand Total	30001