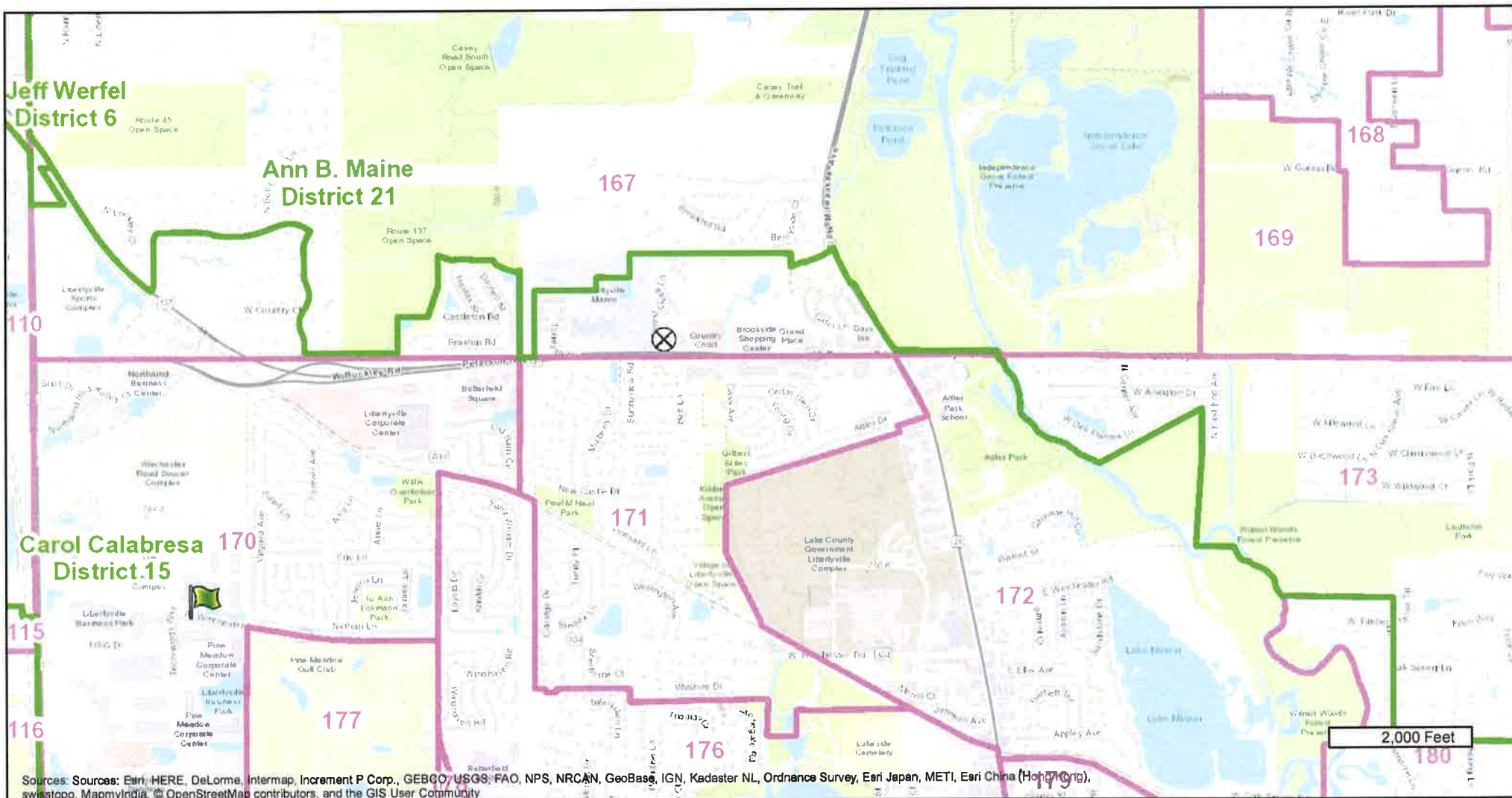
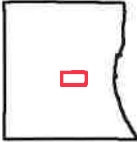


Libertyville Manor to Lake County Forest Preserve General Office








Lake County
Geographic Information System

Lake County
GIS Division
18 N County St
Waukegan IL 60085
(847) 377-2388
Map Printed on 11/28/2017


Points

-  New Polling Place - Lake County Forest Preserve General Office
-  Old Polling Place - Libertyville Manor Extended Care

County Board Districts

- 

Precincts

- 

Disclaimer: The selected feature may not occur anywhere in the current map extent. A Registered Land Surveyor should be consulted to determine the precise location of property boundaries on the ground. This map does not constitute a regulatory determination and is not a base for engineering design. This map is intended to be viewed and printed in color.