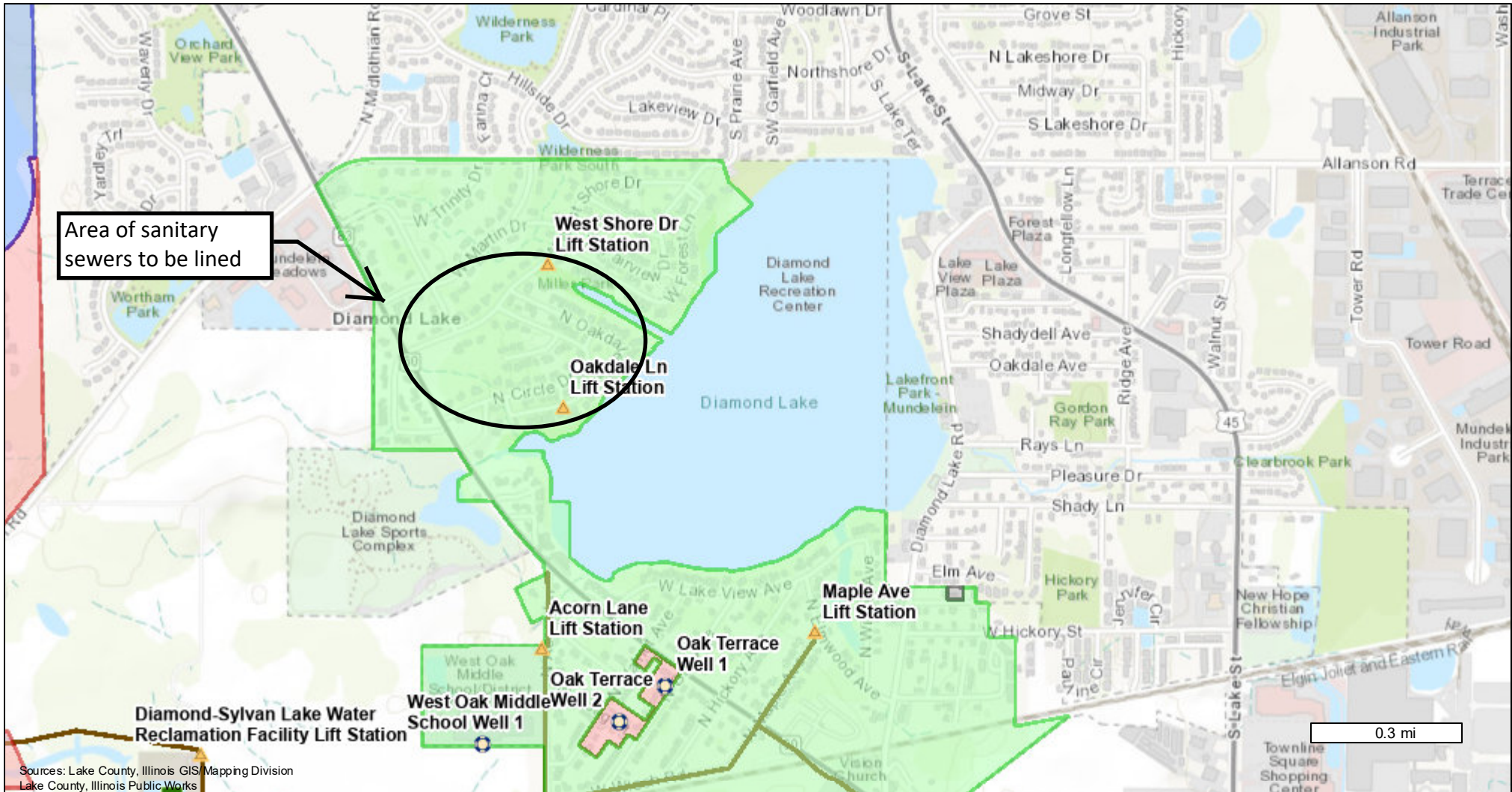




# Sewer Lining Diamond Lake West Shore























Sources: Lake County, Illinois GIS Mapping Division  
Lake County, Illinois Public Works



Map Printed on 9/23/2020



<p><b>Major Sewer and Water Facilities</b></p> <ul style="list-style-type: none"> <li> CLC JAWA Delivery Structure</li> <li> Flood Pump Station</li> <li> Administration Complex</li> <li> Laboratory</li> </ul>	<ul style="list-style-type: none"> <li> Lift Station</li> <li> Pump Station</li> <li> Reservoir</li> <li> Emergency Interconnection</li> <li> Water Reclamation Facility</li> </ul>	<ul style="list-style-type: none"> <li> Well</li> <li> Water Tower</li> </ul> <p><b>Connection Fee Areas (above Street)</b></p> <ul style="list-style-type: none"> <li> Retail Sewer and Water</li> <li> Retail Water Only</li> </ul>	<ul style="list-style-type: none"> <li> Retail Sewer Only</li> <li> Wholesale Sewer and Retail Water</li> <li> Wholesale Sewer Only</li> <li> No LCPW Service</li> </ul>	<ul style="list-style-type: none"> <li> Gravity Mains - LCPW - Existing &gt; Streets</li> <li> Force Mains - LCPW - Existing &gt; Streets</li> <li> Water Pipes - CLCJAWA &gt; Streets</li> </ul>
--	--	---	--	--

**Disclaimer:** The selected feature may not occur anywhere in the current map extent. A Registered Land Surveyor should be consulted to determine the precise location of property boundaries on the ground. This map does not constitute a regulatory determination and is not a base for engineering design. This map is intended to be viewed and printed in color.