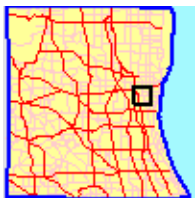


# Lake County Tax Parcel Map








LakeCounty  
Geographic Information System

Lake County Department of  
Planning Building and Development  
500 W Winchester Rd  
Libertyville IL 60048  
(847) 377-2600

Map Printed on 5/14/2010



-  Major Roads
-  Railroads
-  Major Water
-  Parcels
-  2008 Aerial Photography

## Disclaimer:

This map is for general information purposes only. A Registered Land Surveyor should be consulted to determine the precise location of property boundaries on the ground. This map does not constitute a regulatory determination and is not a base for engineering design. This map is intended to be viewed and printed in color.