

2011 Precinct Changes by Township

Township	Precincts	Total Precincts	# of Old Precincts	Difference
Antioch	1 - 17	17	20	3
Avon	18 - 50	33	39	6
Benton	51 - 63	13	14	1
Cuba	64 - 77	14	14	0
Ela	78 - 105	28	30	2
Fremont	106 - 126	21	21	0
Grant	127 - 142	16	18	2
Lake Villa	143 - 166	24	29	5
Libertyville	167 - 202	36	40	4
Moraine	203 - 224	22	30	8
Newport	225 - 229	5	6	1
Shields	230 - 246	17	21	4
Vernon	247 - 287	41	48	7
Warren	288 - 327	40	44	4
Wauconda	328 - 342	15	15	0
Waukegan	343 - 379	37	48	11
West Deerfield	380 - 402	23	28	5
Zion	403 - 415	13	16	3
		415	481	66

2011 Redistricting

Township	Precinct	Voter Count	Township	Precinct	Voter Count
Antioch			Avon		
	1	1300		42	924
	2	1178		43	869
	3	1092		44	894
	4	1046		45	714
	5	1099		46	794
	6	1079		47	914
	7	1069		48	805
	8	1098		49	935
	9	1076		50	867
	10	847	Benton		
	11	972		51	962
	12	798		52	950
	13	857		53	870
	14	929		54	1093
	15	1174		55	905
	16	1149		56	927
	17	1228		57	861
Avon				58	1058
	18	1302		59	1178
	19	883		60	1018
	20	817		61	964
	21	1063		62	853
	22	889		63	883
	23	893	Cuba		
	24	1074		64	678
	25	1039		65	942
	26	1042		66	872
	27	804		67	664
	28	974		68	849
	29	827		69	1051
	30	1207		70	687
	31	1122		71	855
	32	1159		72	742
	33	810		73	977
	34	950		74	962
	35	876		75	799
	36	1042		76	927
	37	1055		77	1092
	38	985	Ela		
	39	878		78	731
	40	679		79	922
	41	1164		80	982

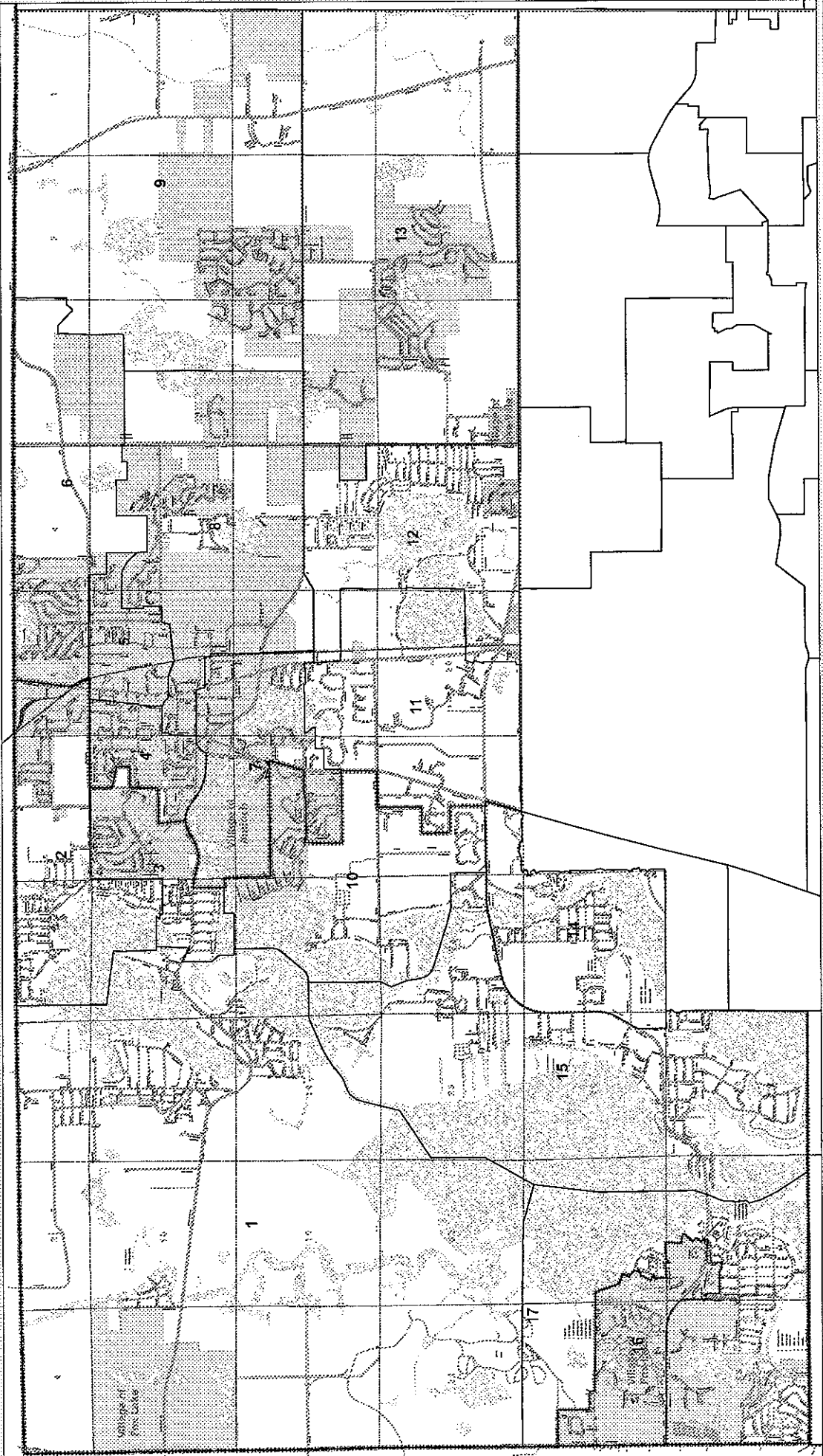
Township	Precinct	Voter Count	Township	Precinct	Voter Count	
Ela	81	1180	Fremont	126	997	
	82	1076		Grant	127	887
	83	1075			128	1045
	84	597			129	707
	85	665			130	948
	86	963			131	867
	87	1052			132	1177
	88	839			133	1052
	89	935			134	984
	90	895			135	1011
	91	793	136		994	
	92	850	137	1004		
	93	831	138	1002		
	94	901	139	821		
	95	1013	140	799		
	96	1030	141	1182		
	97	882	142	1192		
	98	771	Lake Villa	143	722	
	99	1333		144	1151	
	100	1257		145	974	
	101	1340		146	774	
	102	1171		147	1080	
	103	984		148	984	
	104	1043		149	659	
	105	1085		150	1013	
Fremont	106	783		151	821	
	107	916		152	845	
	108	1029	153	966		
	109	896	154	1267		
	110	342	155	1087		
	111	1337	156	1219		
	112	1500	157	946		
	113	1254	158	1114		
	114	998	159	1010		
	115	1085	160	922		
116	809	161	919			
117	887	162	916			
118	720	163	1253			
119	909	164	1179			
120	813	165	1044			
121	663	166	1176			
122	735	Libertyville	167	950		
123	1209		168	682		
124	842					
125	1195					

Township	Precinct	Voter Count	Township	Precinct	Voter Count
Libertyville			Moraine		
	169	947		214	1013
	170	997		215	1026
	171	1058		216	942
	172	1112		217	1168
	173	1079		218	937
	174	903		219	943
	175	946		220	968
	176	1196		221	830
	177	939		222	946
	178	903		223	1139
	179	1004		224	801
	180	635	Newport		
	181	1081		225	803
	182	942		226	558
	183	930		227	1008
	184	880		228	1219
	185	1072		229	1037
	186	1087	Shields		
	187	1023		230	811
	188	1049		231	1679
	189	1025		232	1021
	190	1104		233	547
	191	751		234	960
	192	950		235	742
	193	533		236	648
	194	726		237	1236
	195	1111		238	879
	196	415		239	1109
	197	936		240	958
	198	840		241	1165
	199	697		242	1054
	200	638		243	1437
	201	561		244	931
	202	173		245	889
				246	729
Moraine			Vernon		
	203	1098		247	947
	204	1228		248	995
	205	963		249	952
	206	1085		250	1171
	207	1166		251	1247
	208	1179		252	1239
	209	1246		253	928
	210	1174		254	752
	211	1038		255	884
	212	1047		256	918
	213	1046			

Township	Precinct	Voter Count	Township	Precinct	Voter Count
Vernon			Warren		
	257	812		302	718
	258	1108		303	709
	259	1191		304	709
	260	793		305	805
	261	1140		306	894
	262	911		307	822
	263	984		308	985
	264	1045		309	909
	265	703		310	1102
	266	1091		311	866
	267	944		312	992
	268	1473		313	945
	269	1209		314	752
	270	890		315	1217
	271	906		316	1213
	272	936		317	1117
	273	1228		318	1333
	274	961		319	968
	275	1203		320	1045
	276	982		321	948
	277	1046		322	999
	278	844		323	360
	279	1102		324	1085
	280	1094		325	1134
	281	1237		326	1091
	282	903		327	1003
	283	990	Wauconda		
	284	928		328	514
	285	1059		329	892
	286	1398		330	938
	287	1130		331	511
Warren				332	694
	288	1000		333	730
	289	731		334	786
	290	630		335	802
	291	732		336	861
	292	1001		337	907
	293	1230		338	1054
	294	881		339	1037
	295	893		340	828
	296	1045		341	687
	297	1063		342	941
	298	1083	Waukegan		
	299	813		343	713
	300	954		344	1190
	301	947		345	950

Township	Precinct	Voter Count	Township	Precinct	Voter Count
Waukegan			West Deerfield		
	346	1034		391	1058
	347	644		392	1170
	348	1190		393	908
	349	1134		394	940
	350	1075		395	1235
	351	1062		396	1196
	352	858		397	756
	353	959		398	1132
	354	833		399	1326
	355	915		400	1243
	356	1417		401	1007
	357	1251		402	882
	358	945	Zion		
	359	1172		403	977
	360	1101		404	811
	361	1077		405	855
	362	932		406	1004
	363	1226		407	902
	364	1109		408	1029
	365	911		409	1527
	366	1136		410	996
	367	829		411	810
	368	780		412	1244
	369	771		413	801
	370	1138		414	1076
	371	1179		415	1179
	372	1204			
	373	1104			
	374	1325			
	375	1308			
	376	946			
	377	879			
	378	1015			
	379	849			
West Deerfield					
	380	893			
	381	796			
	382	836			
	383	809			
	384	880			
	385	825			
	386	709			
	387	1205			
	388	942			
	389	1068			
	390	686			

Antioch Township - Election Precincts



Legend

- Precinct Boundary
- County Boundary
- Township Boundary
- Precinct Boundary
- Precinct Boundary
- Precinct Boundary
- Precinct Boundary

Scale

0 100 200 300 400 500 Feet

North Arrow

Map Information

Map Date: 08/11/11
Map Scale: 1" = 1000 Feet

Legend

- Precinct Boundary
- County Boundary
- Township Boundary
- Precinct Boundary
- Precinct Boundary
- Precinct Boundary
- Precinct Boundary

Map Information

Map Date: 08/11/11
Map Scale: 1" = 1000 Feet

Legend

- Precinct Boundary
- County Boundary
- Township Boundary
- Precinct Boundary
- Precinct Boundary
- Precinct Boundary
- Precinct Boundary

Map Information

Map Date: 08/11/11
Map Scale: 1" = 1000 Feet

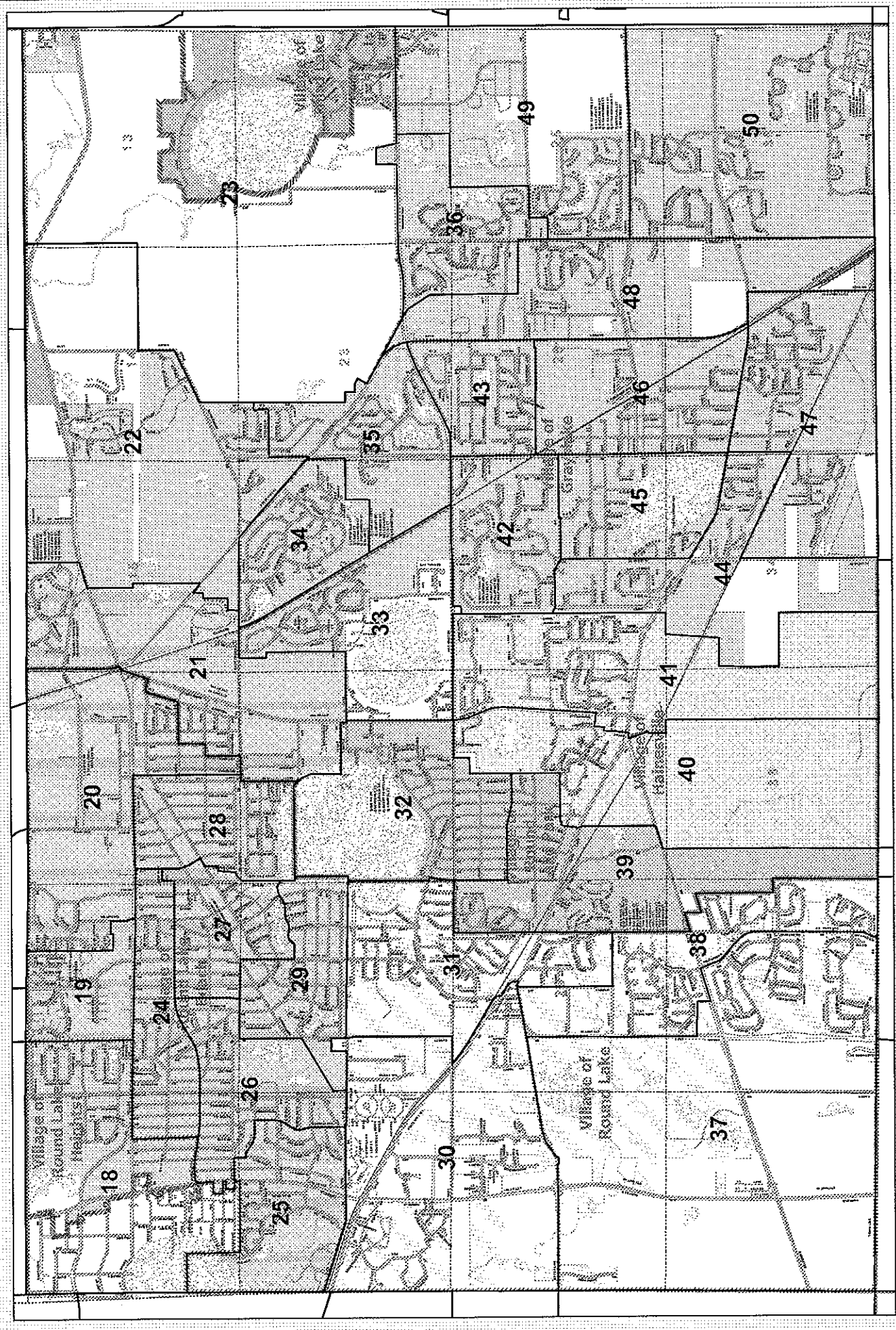
Legend

---	Precinct Boundary
---	County Boundary
---	Township Boundary
---	Precinct Boundary
---	Precinct Boundary
---	Precinct Boundary
---	Precinct Boundary



Map Date: 08/11/11
Map Scale: 1" = 1000 Feet

Avon Township - Election Precincts



Legend

- Precinct Boundary
- State Boundary
- County Boundary
- Township Boundary
- Right of Way
- Rail Road
- State Representative District
- County Board District
- US Congressional District

Scale

0 500 1,000 1,500 2,000 Feet

North Arrow

Map Details

Map Created: 05/30/2011

Map Date: 05/30/2011

Map Scale: 1:25,000

Map Projection: NAD 83

Map Units: Feet

Map Data

Map Data Source: Esri

Map Data Date: 05/30/2011

Map Data Version: 10.0

Map Data License: Esri

Map Labels

Village of Round Lake

Village of Grayville

Village of Hainesville

Map Symbols

Water

Forest

Barren

Deciduous Forest

Grassland

Highway

Railroad

Waterway

Map Notes

Map created using ArcGIS 10.0

Map data provided by Esri

Map data provided by the State of Illinois

Map data provided by the County of Cook

Map data provided by the Township of Avon

Map data provided by the Village of Round Lake

Map data provided by the Village of Grayville

Map data provided by the Village of Hainesville

Map Credits

Map created by the Township of Avon

Map data provided by Esri

Map data provided by the State of Illinois

Map data provided by the County of Cook

Map data provided by the Township of Avon

Map data provided by the Village of Round Lake

Map data provided by the Village of Grayville

Map data provided by the Village of Hainesville

Map Footer

Map Date: 05/30/2011

Map Scale: 1:25,000

Map Projection: NAD 83

Map Units: Feet

Map Legend

Map Legend Source: Esri

Map Legend Date: 05/30/2011

Map Legend Version: 10.0

Map Legend License: Esri

Map Symbols

Map Symbols Source: Esri

Map Symbols Date: 05/30/2011

Map Symbols Version: 10.0

Map Symbols License: Esri

Map Notes

Map Notes Source: Esri

Map Notes Date: 05/30/2011

Map Notes Version: 10.0

Map Notes License: Esri

Map Credits

Map Credits Source: Esri

Map Credits Date: 05/30/2011

Map Credits Version: 10.0

Map Credits License: Esri

Map Footer

Map Footer Source: Esri

Map Footer Date: 05/30/2011

Map Footer Version: 10.0

Map Footer License: Esri

Map Legend

Map Legend Source: Esri

Map Legend Date: 05/30/2011

Map Legend Version: 10.0

Map Legend License: Esri

Map Symbols

Map Symbols Source: Esri

Map Symbols Date: 05/30/2011

Map Symbols Version: 10.0

Map Symbols License: Esri

Map Notes

Map Notes Source: Esri

Map Notes Date: 05/30/2011

Map Notes Version: 10.0

Map Notes License: Esri

Map Credits

Map Credits Source: Esri

Map Credits Date: 05/30/2011

Map Credits Version: 10.0

Map Credits License: Esri

Map Footer

Map Footer Source: Esri

Map Footer Date: 05/30/2011

Map Footer Version: 10.0

Map Footer License: Esri

Map Legend

Map Legend Source: Esri

Map Legend Date: 05/30/2011

Map Legend Version: 10.0

Map Legend License: Esri

Map Symbols

Map Symbols Source: Esri

Map Symbols Date: 05/30/2011

Map Symbols Version: 10.0

Map Symbols License: Esri

Map Notes

Map Notes Source: Esri

Map Notes Date: 05/30/2011

Map Notes Version: 10.0

Map Notes License: Esri

Map Credits

Map Credits Source: Esri

Map Credits Date: 05/30/2011

Map Credits Version: 10.0

Map Credits License: Esri

Map Footer

Map Footer Source: Esri

Map Footer Date: 05/30/2011

Map Footer Version: 10.0

Map Footer License: Esri

Map Legend

Map Legend Source: Esri

Map Legend Date: 05/30/2011

Map Legend Version: 10.0

Map Legend License: Esri

Map Symbols

Map Symbols Source: Esri

Map Symbols Date: 05/30/2011

Map Symbols Version: 10.0

Map Symbols License: Esri

Map Notes

Map Notes Source: Esri

Map Notes Date: 05/30/2011

Map Notes Version: 10.0

Map Notes License: Esri

Map Credits

Map Credits Source: Esri

Map Credits Date: 05/30/2011

Map Credits Version: 10.0

Map Credits License: Esri

Map Footer

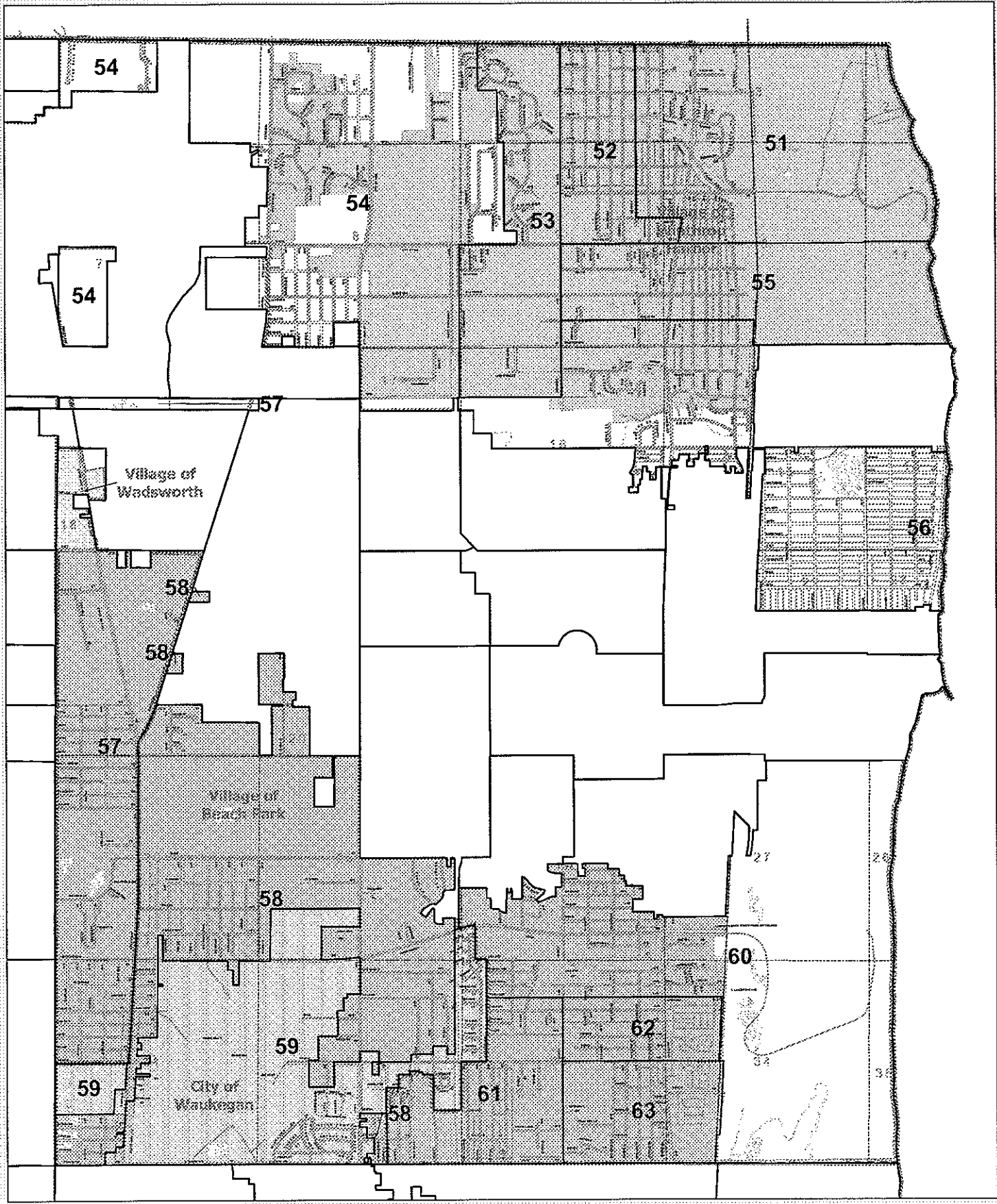
Map Footer Source: Esri

Map Footer Date: 05/30/2011

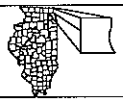
Map Footer Version: 10.0

Map Footer License: Esri

Benton Township - Election Precincts



Lake County
 Prepared By:
 Wilford R. Helander
 Lake County Clerk
 18 North County Street
 Waukegan Illinois 60095-0297
 (815) 337-2600



Precinct Boundaries
 Last Revised:
 2011



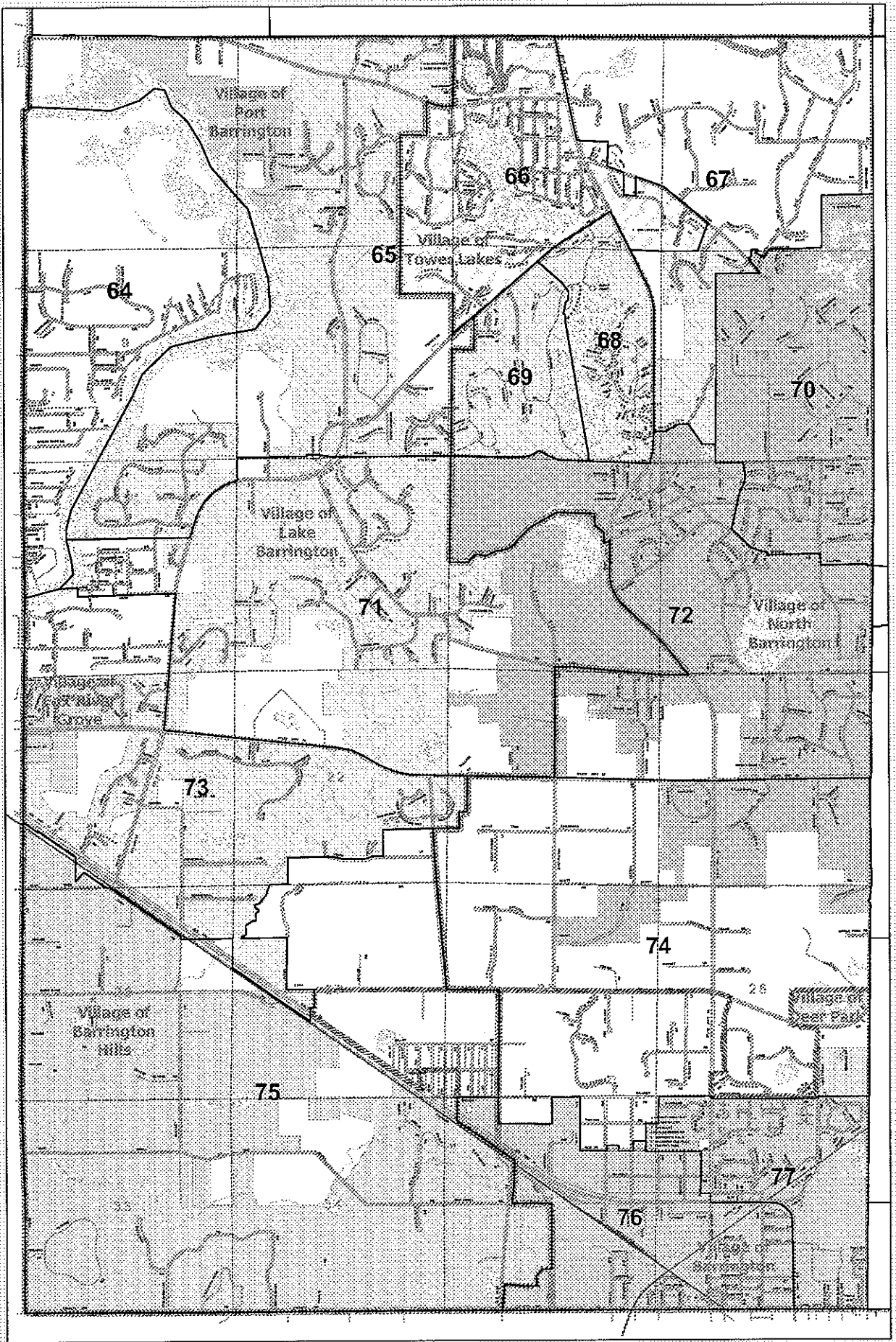
- Township Boundary
- Precinct Boundaries
- Section
- Major Water
- State Senatorial District
- State Representative District
- County Board District
- US Congressional District

- Centerline
- Right of Way
- Rail Road

This map was prepared by the assessor's office of Lake County, Illinois, under the authority of the Lake County Clerk and Board of Supervisors. It is not to be used for any other purpose without the express written consent of Lake County, Illinois.

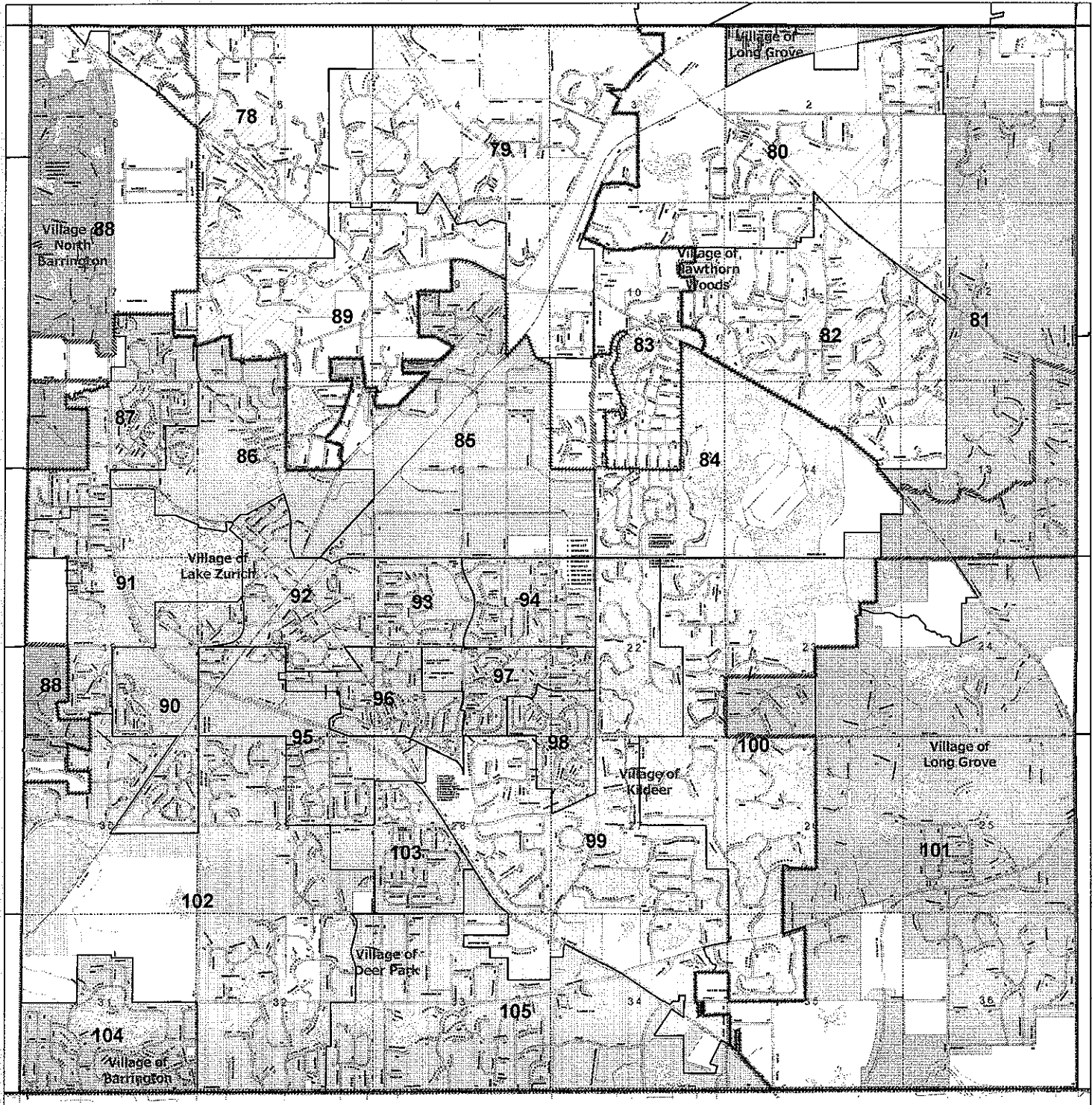
Map Creator: 8252011

Cuba Township - Election Precincts

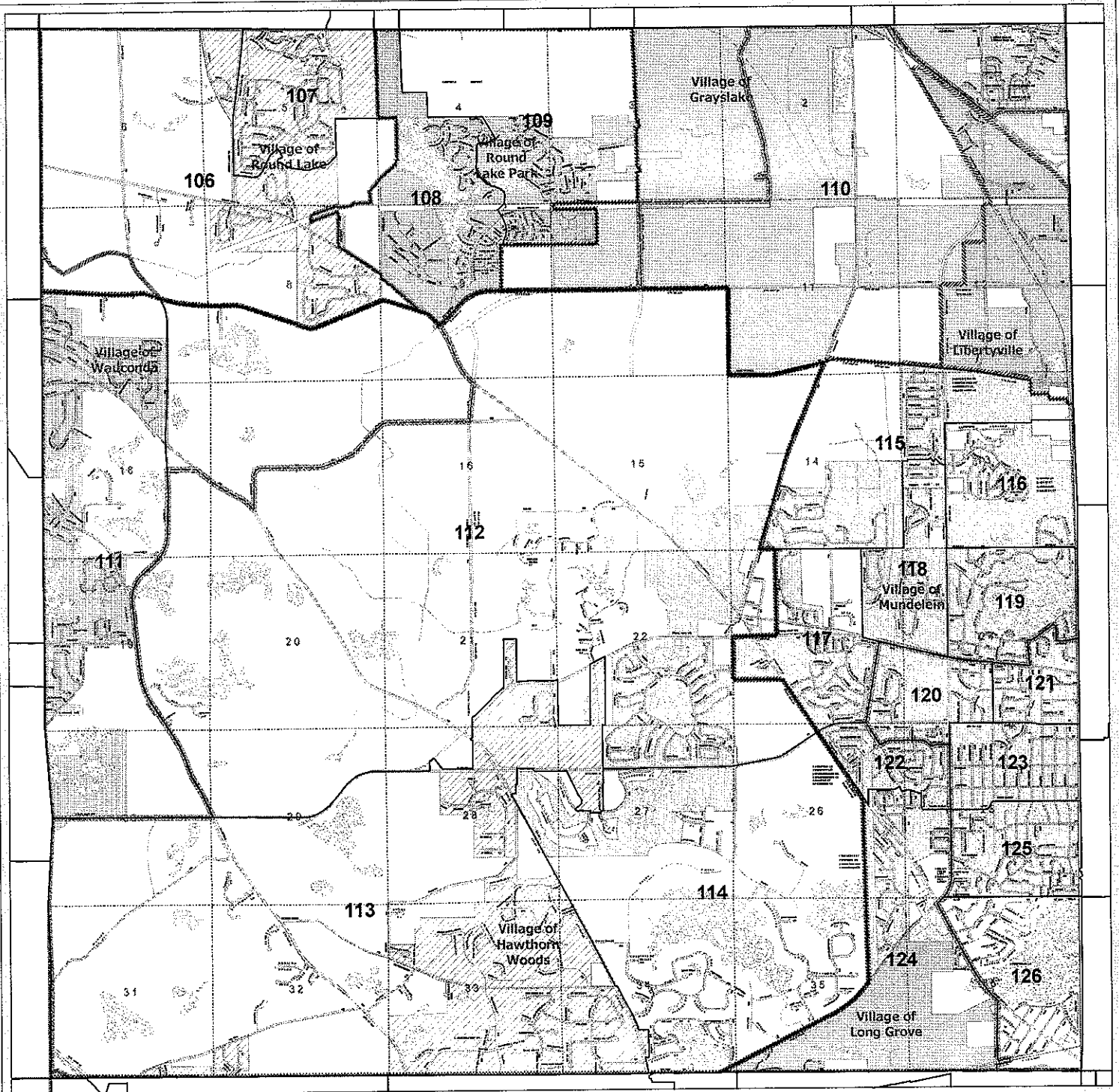


<p>Alle Labs <small>Map of Cuba Township, Illinois, showing the location of the Village of Barrington Hills, Illinois, and the Village of North Barrington, Illinois.</small></p>			<p>Precinct Boundaries Last Revised: 2011</p>	<p>0 800 1,600 2,400 3,200 4,000 Feet</p>	<p> Township Boundary State Boundary State Representative District County Board District US Congressional District </p>	<p> Centerline Right of Way Rail Road </p>	<p><small>Map © 2011</small></p>
---	--	--	--	---	--	---	----------------------------------

Ela Township - Election Precincts



Fremont Township - Election Precincts

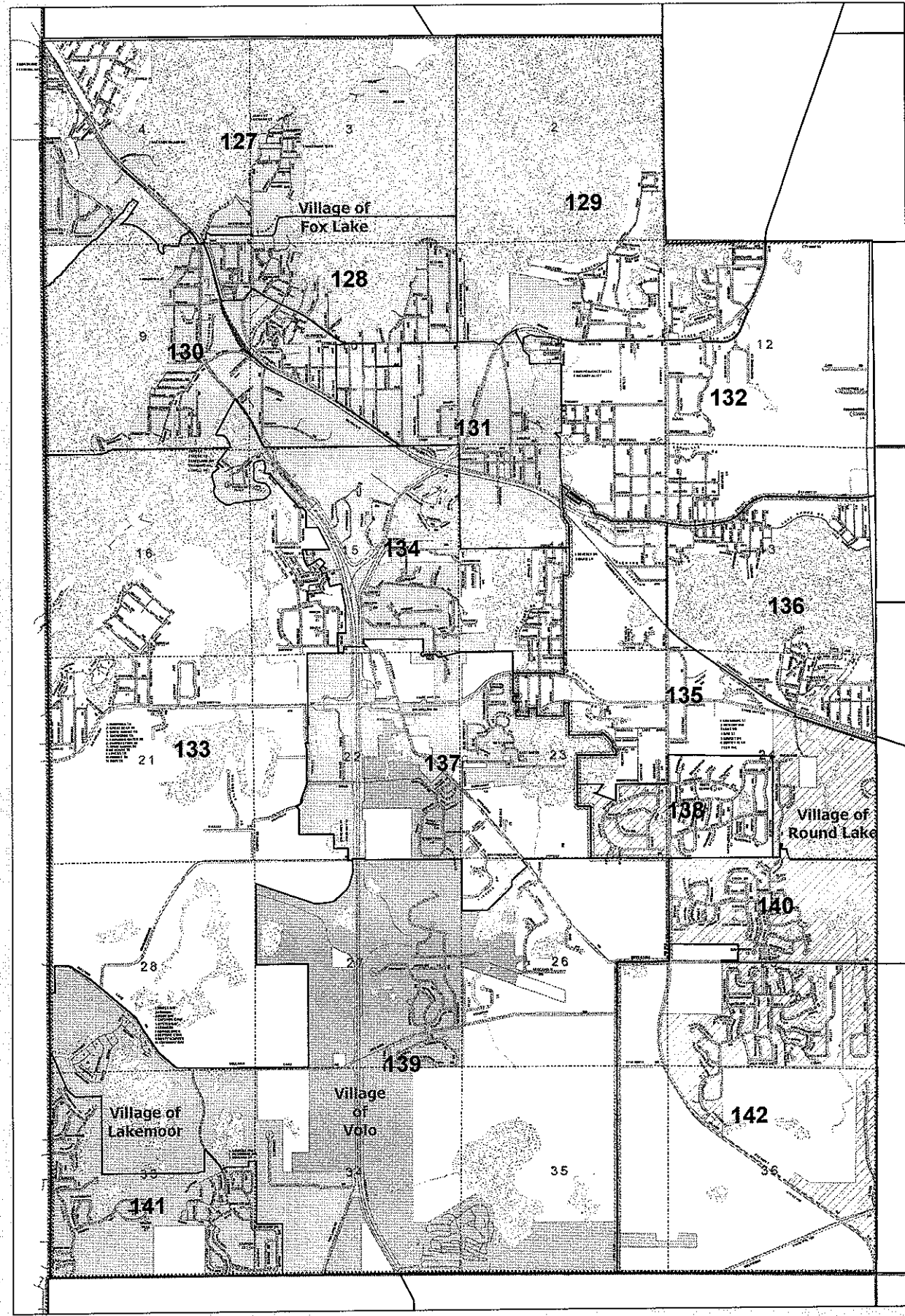


Lake County, Illinois
 Precinct Boundaries
 Last Revised: 2011

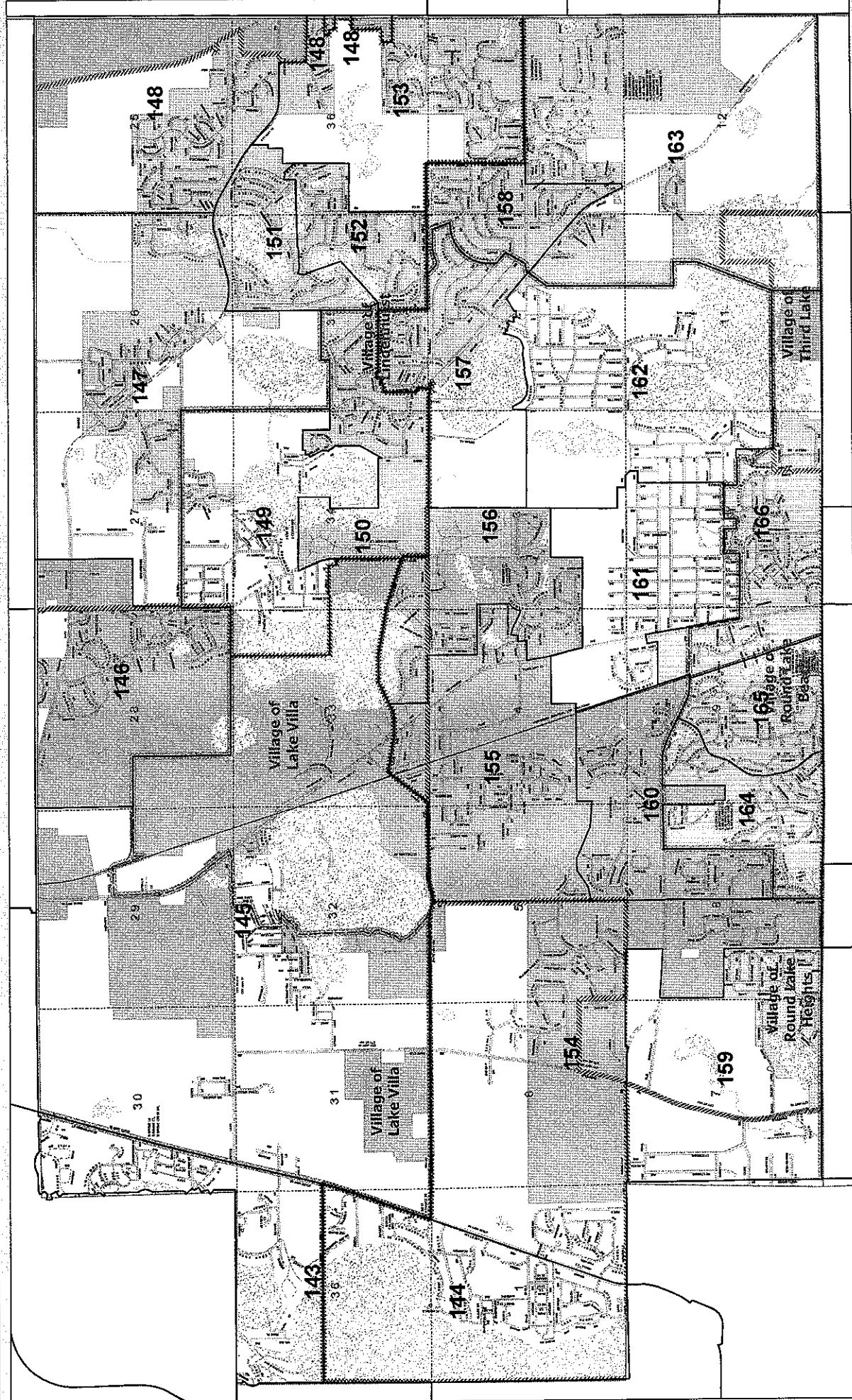
Township Boundary
 Precinct Boundaries
 Section
 Major Water
 State Senatorial District
 State Representative District
 County Board District
 US Congressional District
 Centeline
 Right of Way
 Rail Road

Scale: 0 500 1,000 1,500 2,000 Feet
 Date: 11/11/2011
 Author: [illegible]
 [illegible]

Grant Township - Election Precincts



Lake Villa Township - Election Precincts



Legend

- Township Boundary
- State Senatorial District
- State Representative District
- County Board District
- US Congressional District
- Precinct Boundaries
- Right of Way
- Major Water
- Subclass
- Rail Road

Map Owner: 6/20/11

Precinct Boundaries
Last Revised:
2011

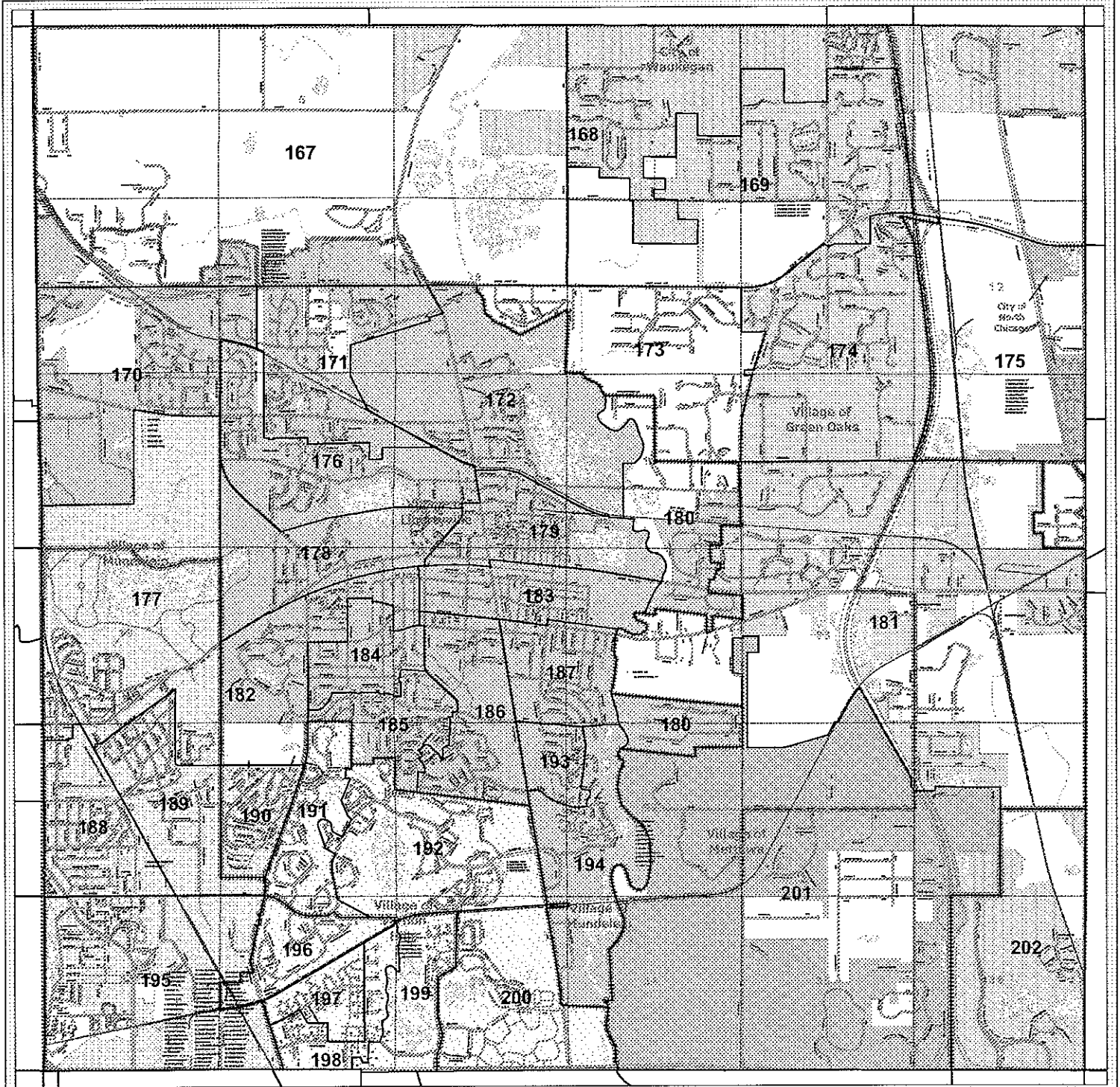
Scale

0	250	500	1000	1500
---	-----	-----	------	------

Map Information

Map of Lake Villa Township, Cook County, Illinois, showing election precinct boundaries. The map is a digital vector file (DWG) and is not to scale. It is intended for informational purposes only and should not be used for legal or official purposes. The map is the property of Lake County, Illinois, and is provided as a public service. All rights reserved.

Libertyville Township - Election Precincts



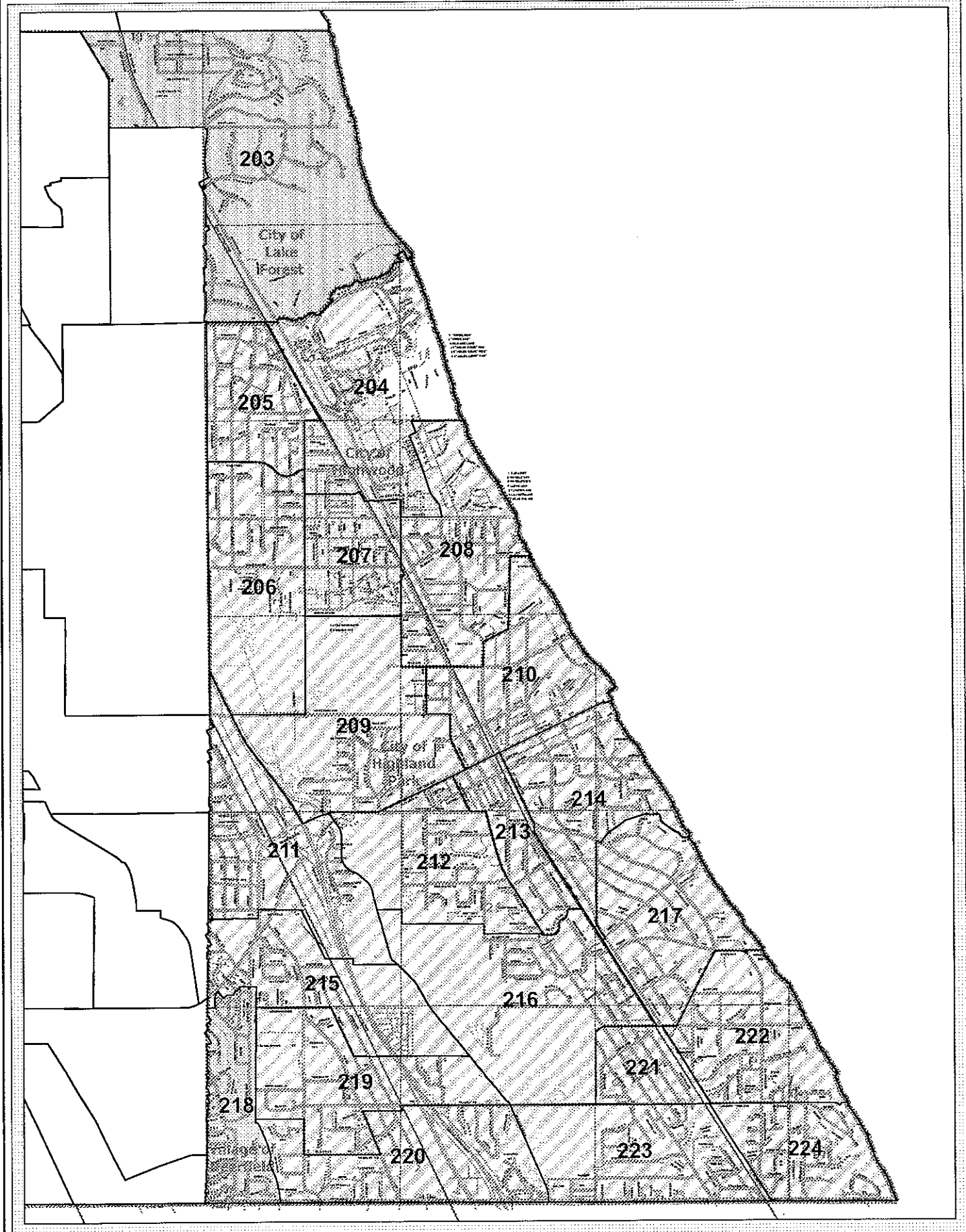
LibriSource
 Copyright © 2011
 All Rights Reserved
 No part of this publication may be reproduced without the prior written permission of LibriSource.

Precinct Boundaries
 Last Revised:
 2011

Precinct Boundary	Village Boundary	County Boundary
Road	Lake	Waterway
Water	Unimproved Road	Rail Line

North arrow pointing up. Scale bar: 0, 1000, 2000, 3000, 4000 feet.

Moraine Township - Election Precincts

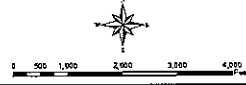


Lake County
 Prepared By:
 Wilfred R. Holander
 Lake County Clerk
 18 North County Street
 Mapleton Illinois 60151-0317
 (815) 377-2450



203	204	205	206	207	208	209	210	211	212	213	214	215	216	217	218	219	220	221	222	223	224
-----	-----	-----	-----	-----	-----	-----	-----	-----	-----	-----	-----	-----	-----	-----	-----	-----	-----	-----	-----	-----	-----

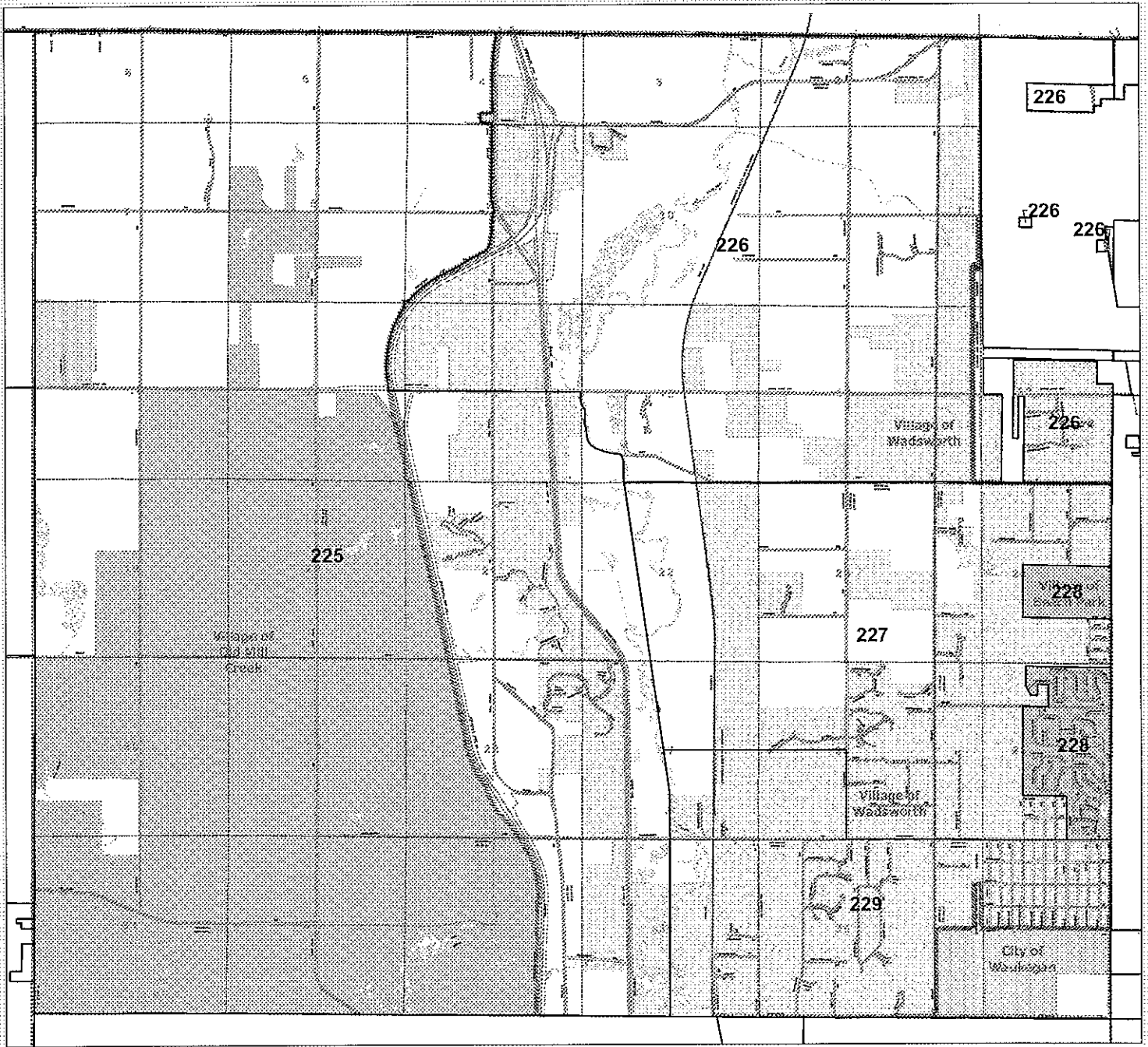
Precinct Boundaries
 Last Revised:
 2011



- Township Boundary
- Precinct Boundaries
- Section
- Major Water
- State Senatorial District
- State Representative District
- County Board District
- US Congressional District
- Centerline
- Right of Way
- Rail Road

For the most current information, please refer to the Lake County Clerk's Office website at www.lakecountyil.gov.
 Date: 11/15/2011

Newport Township - Election Precincts



Lake County
 Prepared by:
 W. C. Wheeler
 Lake County, Wis.
 10 West Center Street
 Wausau, Wis. 54980-0007
 715/737-2200

Precinct Boundaries
 Last Revised:
 2011

0 500 1,000 2,000 3,000 4,000 Feet

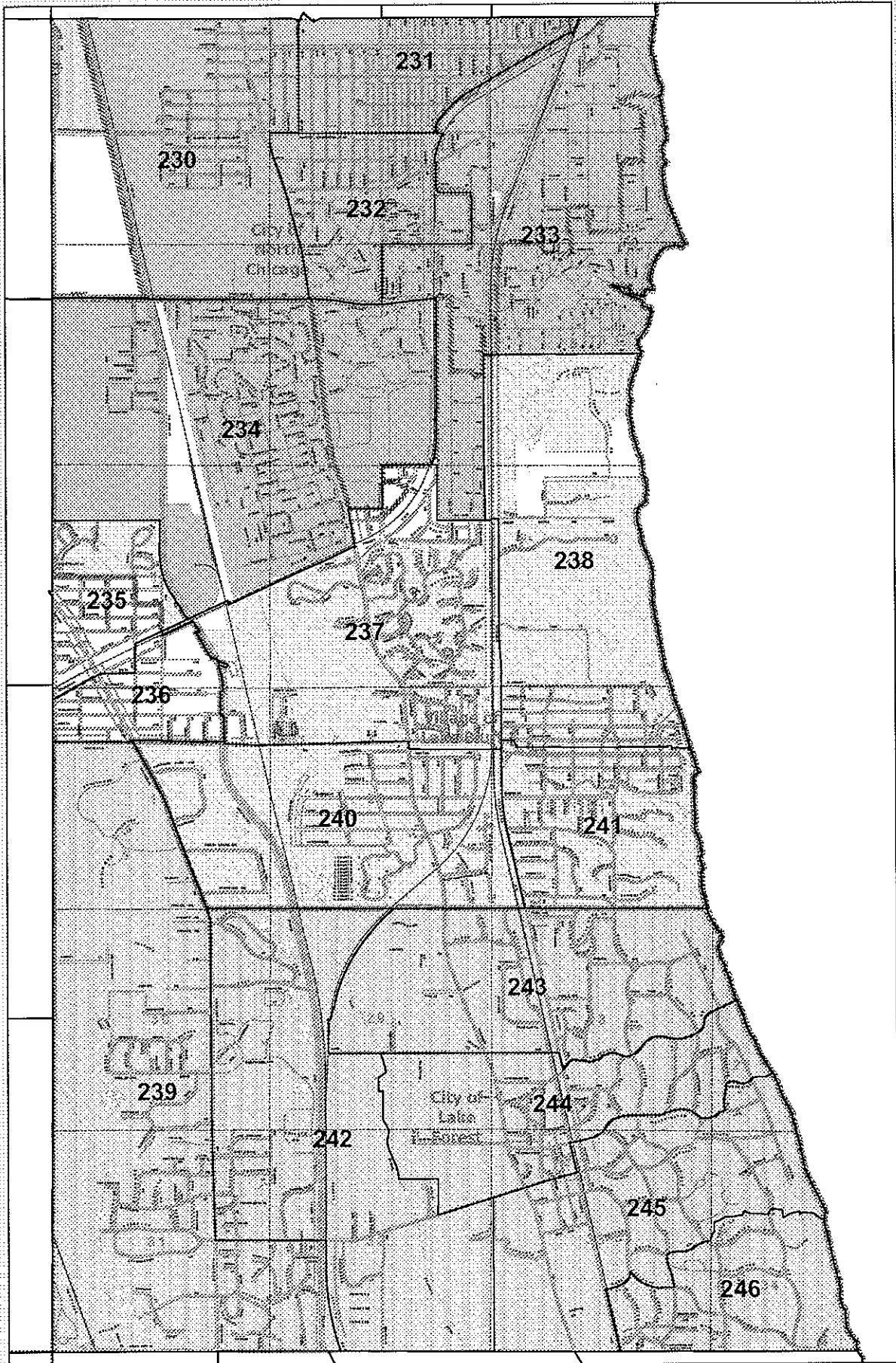
Legend:

- Township Boundary
- Precinct Boundaries
- Section
- Major Water
- State Senatorial District
- State Representative District
- County Board District
- US Congressional District
- Centerline
- Right of Way
- Rail Road

Map data and imagery are provided by Esri, DeLorme, GeoEye, IGN, Aerotech, Earthstar, CNES, USDA, Swire, GEBCO, USGS, AeroGRID, IGN, and the GIS User Community

Use C-1646 4/20/2011

Shields Township - Election Precincts



Lake County
 Prepared by:
 Edward H. Hecker
 Lake County Clerk
 18 South County Street
 Waukegan, Illinois 60085-4357
 (815) 777-2429



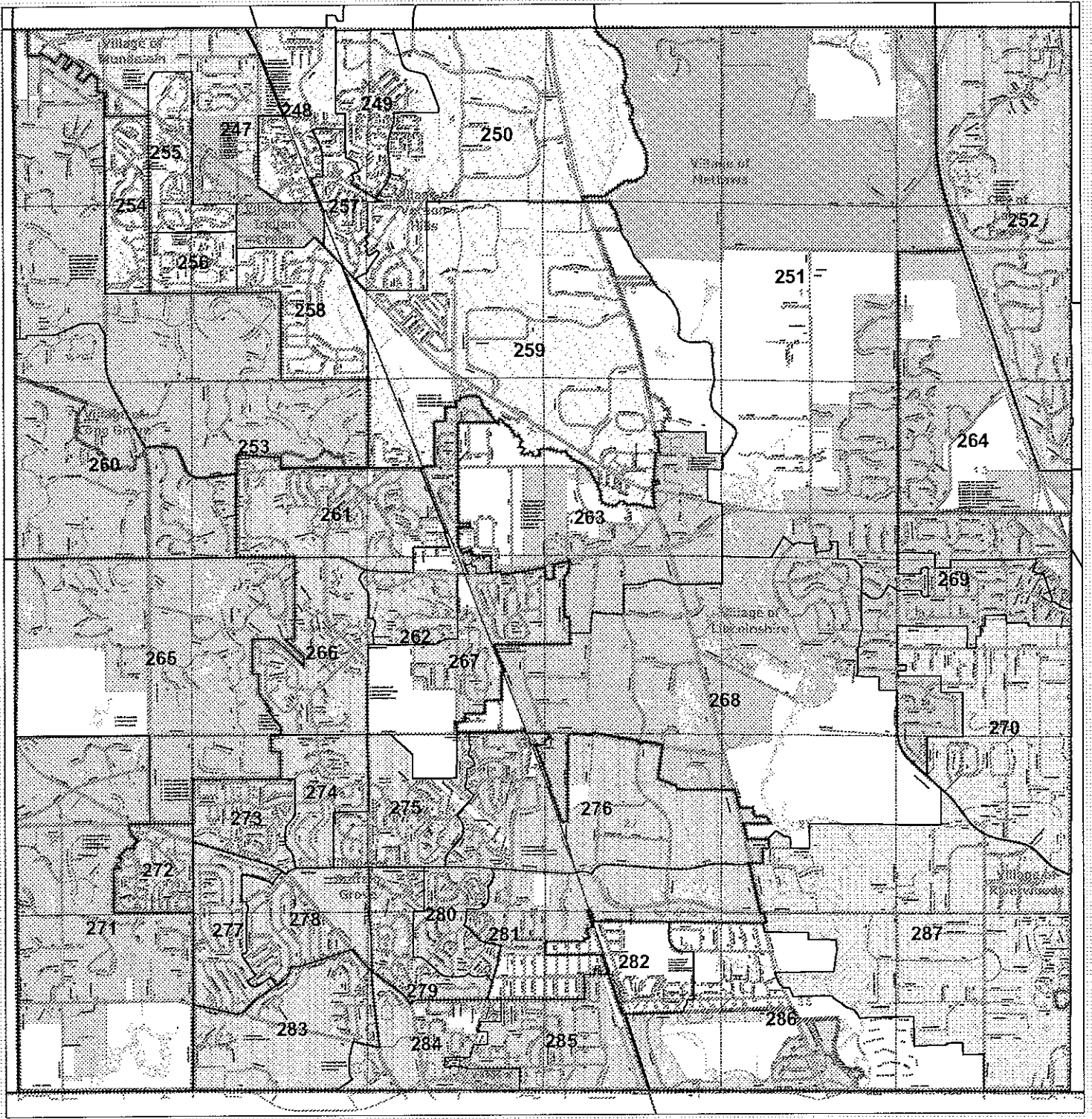
Precinct Boundaries
 Last Revised:
 2011



- Township Boundary
- Precinct Boundaries
- State
- Major Road
- State Street
- State Representative District
- County Board District
- US Congressional District

Copyright © 2011 Lake County, Illinois. All rights reserved. This map is the property of Lake County, Illinois. It is not to be used for any other purpose without the written consent of Lake County, Illinois.

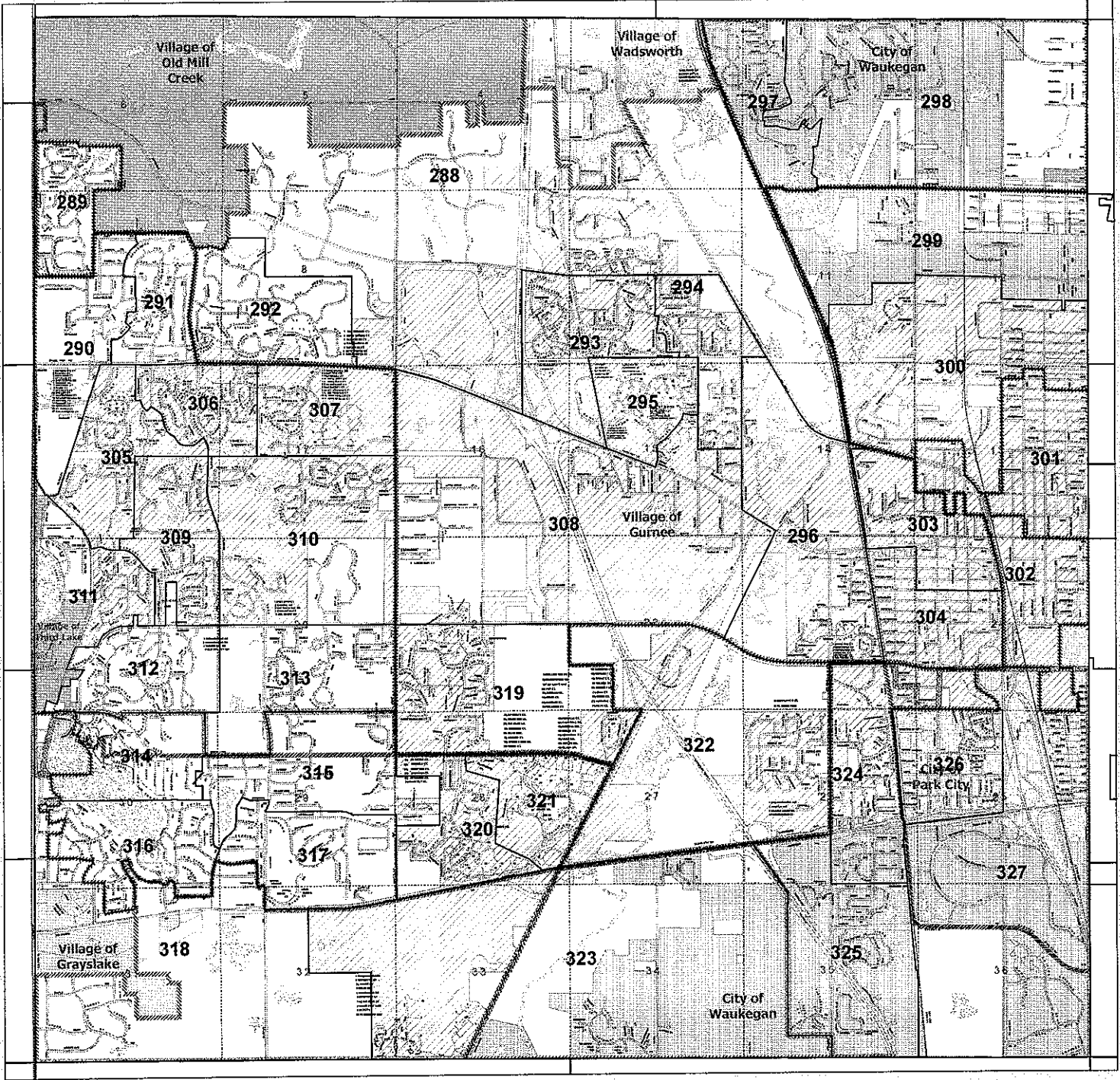
Vernon Township - Election Precincts



Precinct Boundaries
Last Revised:
2011

	Township Boundary		State Boundary - Out of		County Road
	County Boundary		State Boundary - In of		Right of Way
	Water		County Boundary - In of		Public Pool
	Water Well		County Boundary - Out of		

Warren Township - Election Precincts











 Lake County
 Prepared By:
 Robert E. Hageman
 Lake County Clerk
 14 North County Street
 Waukegan, Illinois 60084-4517
 (815) 373-2000



Precinct Boundaries
 Last Revised:
 2011



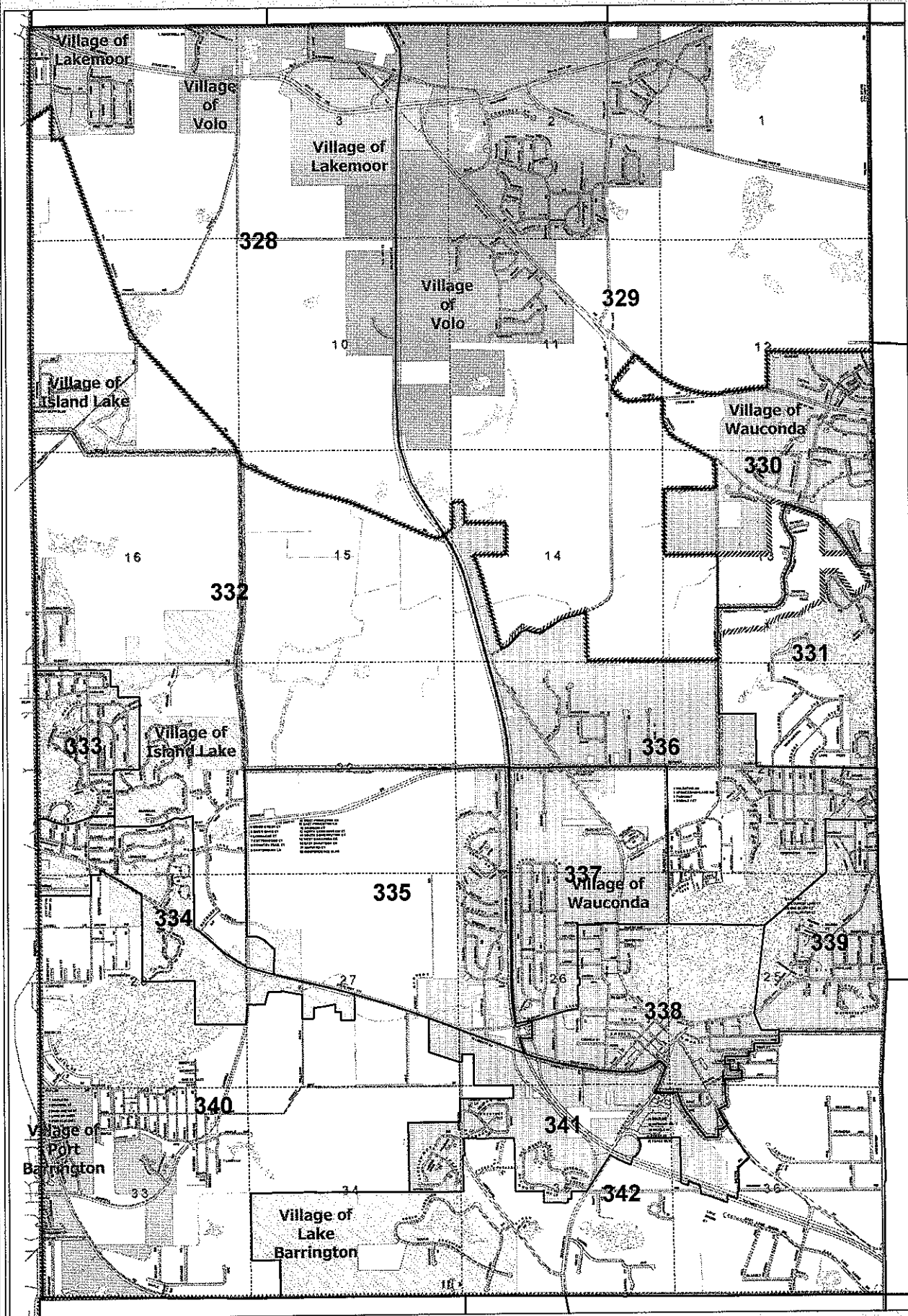
-  Township Boundary
-  Precinct Boundaries
-  Section
-  Major Water
-  State Senatorial District
-  State Representative District
-  County Board District
-  US Congressional District

-  Centerline
-  Right of Way
-  Rail Road

Reproduction of this map is prohibited without the written consent of Lake County, Illinois. All rights reserved. © 2011 Lake County, Illinois.

Map Created: 09/20/11


Wauconda Township - Election Precincts














 Lake County
 Prepared By:
 Valiant R. Heister
 Lake County Clerk
 14 North County Street
 Wauconda, WI 53185-4351
 (261) 377-2400



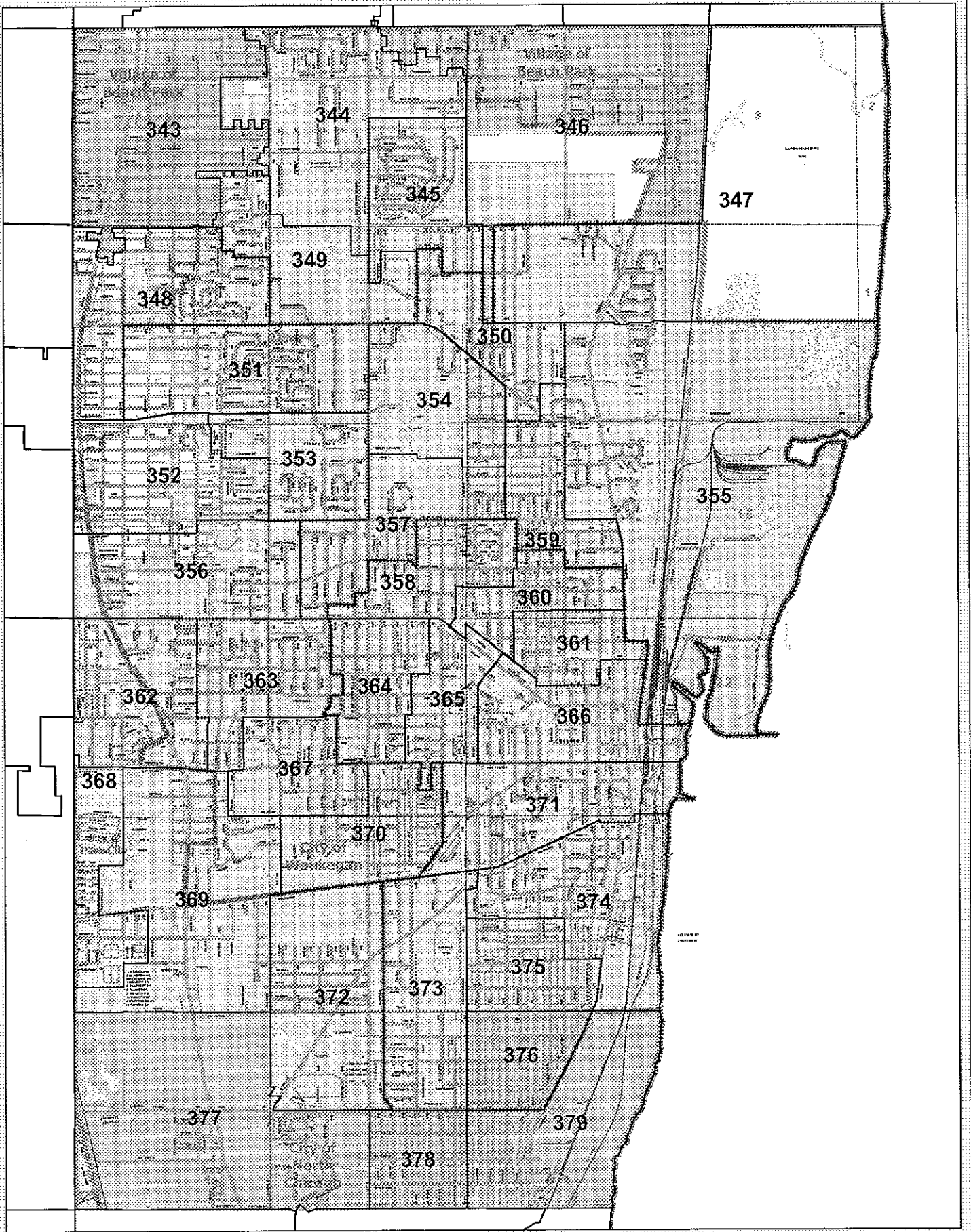
Precinct Boundaries
 Last Revised:
 2011

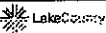





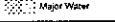


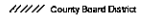

























-  Township Boundary
-  Precinct Boundaries
-  Section
-  Major Water
-  State Senatorial District
-  State Representative District
-  County Board District
-  US Congressional District
-  Precincts may change after the publication of the Official State of Wisconsin Gazette for the Lake County Clerk at (261) 377-2400 for current information.
-  Right of Way
-  Rail Road

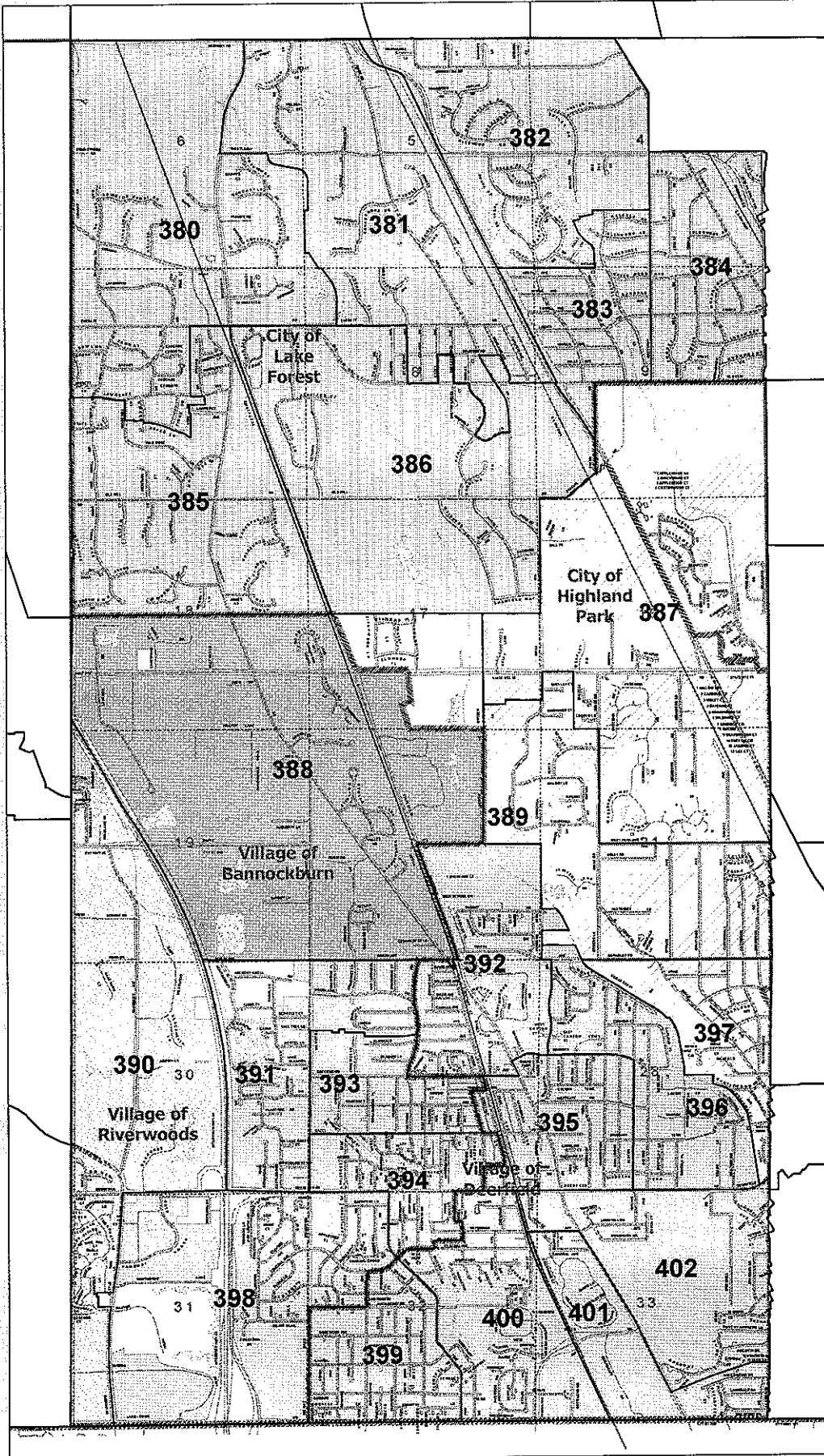
Map Created: 9/26/11

Waukegan Township - Election Precincts



 <p>Prepared By: Ward R. Hunsaker Lake County Clerk 18 North County Street Waukegan, Illinois 60085-4207 (815) 271-2400</p>		<p style="text-align: center;">Precinct Boundaries Last Revised: 2011</p>		<p style="text-align: center;">0 500 1,000 2,000 3,000 4,000 Feet</p>	<table border="0" style="width: 100%;"> <tr> <td></td> <td>Township Boundary</td> </tr> <tr> <td></td> <td>Precinct Boundaries</td> </tr> <tr> <td></td> <td>Section</td> </tr> <tr> <td></td> <td>Major Water</td> </tr> <tr> <td></td> <td>State Representative District</td> </tr> <tr> <td></td> <td>County Board District</td> </tr> <tr> <td></td> <td>US Congressional District</td> </tr> </table>		Township Boundary		Precinct Boundaries		Section		Major Water		State Representative District		County Board District		US Congressional District	<table border="0" style="width: 100%;"> <tr> <td></td> <td>Certificate</td> </tr> <tr> <td></td> <td>Right of Way</td> </tr> <tr> <td></td> <td>Rail Road</td> </tr> </table>		Certificate		Right of Way		Rail Road	<p>Please use only after the 2011 elections. Contact the Lake County Clerk at (815) 271-2400 for more information.</p> <p style="text-align: right;">Map Created: 8/23/2011</p>
	Township Boundary																										
	Precinct Boundaries																										
	Section																										
	Major Water																										
	State Representative District																										
	County Board District																										
	US Congressional District																										
	Certificate																										
	Right of Way																										
	Rail Road																										

West Deerfield Township - Election Precincts



Lake County
 Prepared By: William R. Heisler
 Lake County Clerk
 15 North County Street
 West Chicago, Illinois 60091-4307
 (847) 271-2400

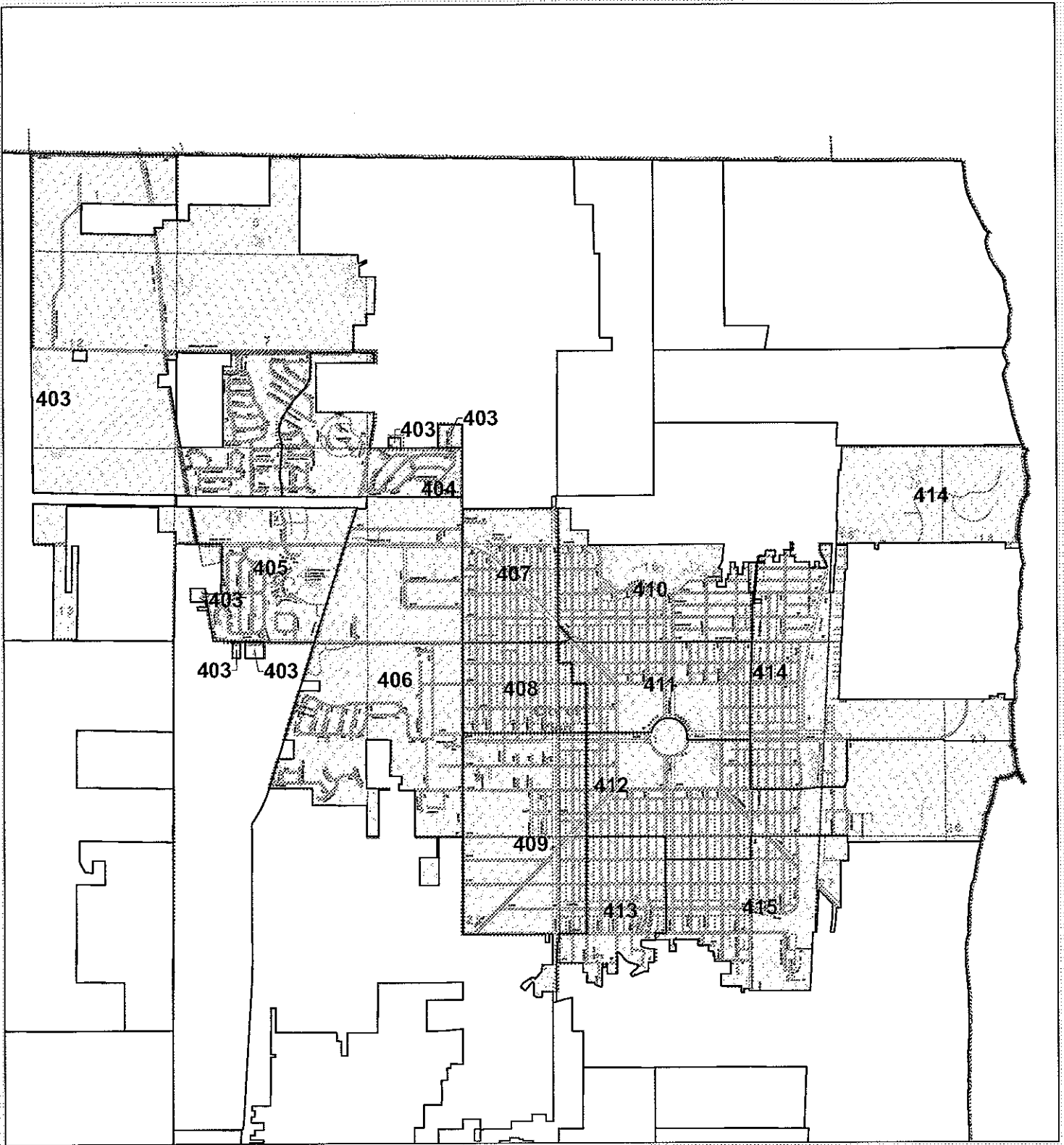
Precinct Boundaries
 Last Revised: 2011

0 500 1000 2000 Feet

Township Boundary
 Precinct Boundaries
 Section
 Major Water
 State Senatorial District
 State Representative District
 County Board District
 U.S. Congressional District
 Centerline
 Right of Way
 Rail Road

Precincts may change after the publication date of this map. Contact the Office of the Lake County Clerk at (847) 271-2400 for current information.
 Map Created: 03/20/11

Zion Township - Election Precincts



Lake County
 Prepared By:
 Melissa R. Hoglander
 Lake County Clerk
 118 North County Street
 Wausau, WI 54981-4357
 (715) 772-2400



Precinct Boundaries
 Last Revised:
 2011



- Township Boundary
- Precinct Boundaries
- Section
- Major Water
- State Senatorial District
- State Representative District
- County Board District
- US Congressional District
- Centerline
- Right of Way
- Rail Road

This map may be used for the sole and exclusive use of the user. It is not to be used for any other purpose without the written permission of the Lake County Clerk.

Map Created: 03/29/11