

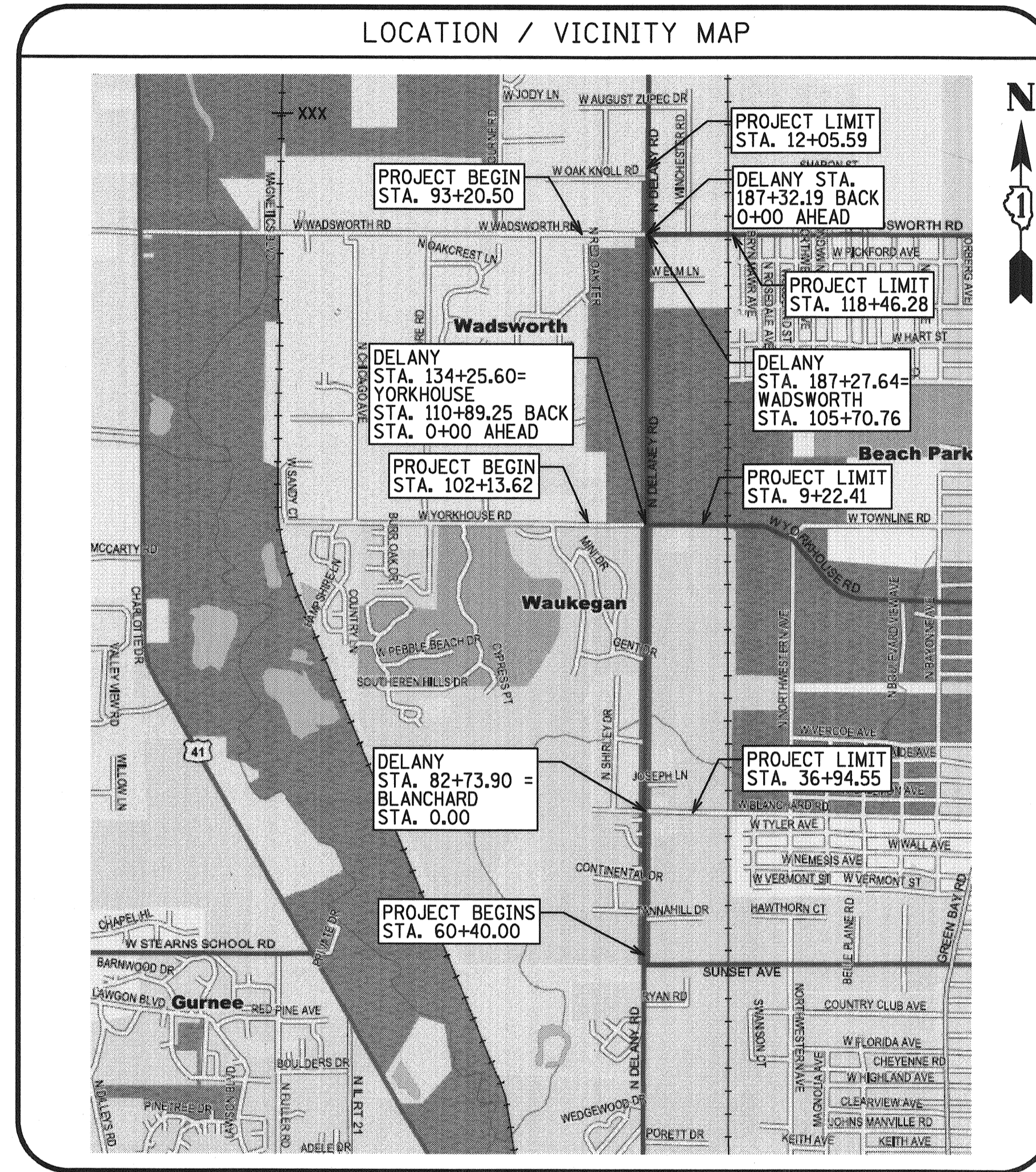



# LAKE COUNTY DIVISION OF TRANSPORTATION DELANY ROAD RECONSTRUCTION FROM SUNSET AVENUE-W. OAK KNOLL ROAD TO WADSWORTH ROAD SECTION NO.: 00-00093-15-WR LAKE COUNTY CONTRACT




LOCATION

SUNSET AVENUE-W. OAK KNOLL ROAD  
 TO WADSWORTH

CALL JULIE 1-800-892-0123  
 WITH THE FOLLOWING:  
 COUNTY LAKE  
 CITY-TOWNSHIP CITY OF WADSWORTH,  
 WAUKEGAN, GURNEE

48 HOURS BEFORE YOU DIG.  
 EXCLUDING SAT., SUN., & HOLIDAYS



**CHRISTOPHER B. BURKE ENGINEERING LTD.**  
 9575 West Higgins Road, Suite 600  
 Rosemont, Illinois 60018  
 (847) 823-0500

PROFESSIONAL DESIGN FIRM NO. 184-001175  
 EXPIRATION DATE: 04/30/11

CLIENT :



LAKE COUNTY DIVISION OF TRANSPORTATION	APPROVED DEPARTMENT OF TRANSPORTATION
APPROVED _____	DATE _____
SIGNATURE _____ COUNTY ENGINEER	_____ DISTRICT ENGINEER COUNTY ENGINEER
ON BEHALF OF IDOT PURSUANT TO AGREEMENT OF UNDERSTANDING DATED JANUARY 22, 2003	

6/29/2010

**STORMWATER / DRAINAGE RESTRICTIVE COVENANT BY PLAT**

VIA THIS PLAT OF HIGHWAYS, THE BELOW MENTIONED PARCELS HAVE RESTRICTIONS AND USES TO WHICH THOSE AREAS DESIGNATED AS STORMWATER & DRAINAGE WAYS OR FLOODPLAIN WETLAND & BUFFER AREAS IN SAID PARCELS MAY BE PUT, AND SPECIFICS THAT SUCH DECLARATIONS SHALL CONSTITUTE COVENANTS TO RUN WITH ALL THE LAND, AS PROVIDED BY LAW, AND SHALL BE BINDING ON ALL PARTIES AND THEIR SUCCESSORS, AND ALL PERSONS CLAIMING UNDER THEM, AND FOR THE BENEFIT OF AND LIMITATIONS ON ALL FUTURE OWNERS IN SUCH PARCEL/SUBDIVISION AND THE SURROUNDING AND DOWNSTREAM AND UPSTREAM AREAS, THIS DECLARATION BEING IN COMPLIANCE WITH APPLICABLE STORMWATER AND DRAINAGE RULES, REGULATIONS, AND ORDINANCES, AND SUITABLE FOR SUCH STORMWATER RETENTION AND DRAINAGE PATHWAYS AND FACILITIES, AS SPECIFIED HEREIN:

1. USE RESTRICTION. A RESTRICTIVE COVENANT RUNNING WITH THE LAND FOR THE INSTALLATION AND MAINTENANCE OF STORMWATER AND DRAINAGE FLOODPLAIN WETLANDS & BUFFER AREAS ARE RESERVED AS SHOWN ON THE RECORDED PLAT. WITHIN THESE RESTRICTED AREAS, NO STRUCTURE, PLANTING, OR OTHER MATERIAL SHALL BE PLACED OR PERMITTED TO REMAIN WHICH MAY DAMAGE OR INTERFERE WITH THE INSTALLATION OR PERFORMANCE OF STORMWATER AND DRAINAGE FLOODPLAIN WETLAND & BUFFER AREAS, OR WHICH MAY CHANGE THE DIRECTION OF FLOW OF STORMWATER OR DRAINAGE CHANNELS IN THE RESTRICTED AREAS, OR WHICH MAY OBSTRUCT OR RETARD THE FLOW OF WATER THROUGH STORMWATER AND DRAINAGE CHANNELS IN THE RESTRICTED AREA. THE RESTRICTED AREA OF EACH LOT SHALL BE MAINTAINED CONTINUOUSLY BY THE OWNER OF THE LOT, EXCEPT FOR THOSE IMPROVEMENTS FOR WHICH A PUBLIC AUTHORITY OR A HOMEOWNERS ASSOCIATION HAS FORMALLY ACCEPTED RESPONSIBILITY.
2. TERM. THIS COVENANT IS TO RUN WITH THE LAND AND SHALL BE BINDING ON ALL PARTIES AND THEIR SUCCESSORS AND ALL PERSONS CLAIMING UNDER THEM, AND ALL PUBLIC AGENCIES, FOR A PERPETUAL PERIOD FROM THE DATE THESE COVENANTS ARE RECORDED.
3. ENFORCEMENT. ENFORCEMENT SHALL BE BY PROCEEDINGS AT LAW OR IN EQUITY AGAINST ANY PERSON VIOLATING OR THREATENING TO VIOLATE ANY COVENANT EITHER TO RESTRAIN VIOLATION OR TO RECOVER DAMAGES. ENFORCEMENT MAY BE UNDERTAKEN BY ANY GRANTOR OR GRANTEE IN THE CHAIN OF TITLE, ANY PROPERTY OWNER IN THE SUBDIVISION, ANY PROPERTY OWNER LYING DOWNSTREAM OR UPSTREAM ADVERSELY EFFECTED BY ANY VIOLATION OR THREAT TO VIOLATE THIS COVENANT, OR THE HOST MUNICIPALITY OR STORMWATER MANAGEMENT COMMISSION.

**STORMWATER / DRAINAGE RESTRICTIVE COVENANT BY PLAT - CONTINUED**

4. REFERENCE. THIS RESTRICTIVE COVENANT SHALL BE REFERENCED ON ALL DEEDS OR OTHER INSTRUMENTS OF CONVEYANCE FOR THE FOLLOWING PARCELS AS DESCRIBE IN THIS PLAT OF HIGHWAYS: PARCEL 0055 (SHEET 6) AND PARCEL 0056 (SHEET 6), PARCEL 0059PE (SHEET 8), AND PARCEL 0031TE (SHEET 10-13).

IN WITNESS WHEREOF, PARCEL 0055 AND PARCEL 0056, LAKE COUNTY DIVISION OF TRANSPORTATION, THE FEE OWNER, HAS CAUSED THESE PRESENTS TO BE SIGNED AND ACKNOWLEDGED, THIS \_\_\_\_\_ DAY OF \_\_\_\_\_, 20\_\_\_\_.

BY: \_\_\_\_\_  
TITLE: \_\_\_\_\_

IN WITNESS WHEREOF, PARCEL 0059PE, OAK GROVE BUSINESS CENTER, THE FEE OWNER, HAS CAUSED THESE PRESENTS TO BE SIGNED AND ACKNOWLEDGED, THIS \_\_\_\_\_ DAY OF \_\_\_\_\_, 20\_\_\_\_.

BY: \_\_\_\_\_  
TITLE: \_\_\_\_\_

IN WITNESS WHEREOF, PARCEL 0031TE, LAKE COUNTY FOREST PRESERVE DISTRICT, THE FEE OWNER, HAS CAUSED THESE PRESENTS TO BE SIGNED AND ACKNOWLEDGED, THIS \_\_\_\_\_ DAY OF \_\_\_\_\_, 20\_\_\_\_.

BY: \_\_\_\_\_  
TITLE: \_\_\_\_\_

**LEGEND**

SECTION CORNER 17 16 QUARTER SECTION CORNER

BEARINGS SHOWN HEREON ARE GRID BEARINGS REFERENCED TO THE ILLINOIS COORDINATE SYSTEM, EAST ZONE.

SECTION LINE  
QUARTER SECTION LINE  
QUARTER, QUARTER SECTION LINE  
PLATTED LOT LINE  
PROPERTY (DEED) LINE  
APL APPARENT PROPERTY LINE  
CENTERLINE  
EXISTING RIGHT OF WAY LINE  
PROPOSED RIGHT OF WAY LINE  
PROPOSED EASEMENT  
COMPUTED DIMENSION  
RECORD DIMENSION  
SEE CURVE TABLE  
SEE STATION OFFSET TABLE

129.32(COMP)  
(129.32)  
C12  
C23

○ IRON PIPE OR ROD FOUND      ⊗ PK NAIL FOUND OR SET  
+ CUT CROSS FOUND OR SET      ● REPLACED AFTER CONSTRUCTION

• T1 THESE STAKES REFERENCE FOUND OR SET MONUMENTATION, SET 5/8 INCH IRON ROD FLUSH WITH THE GROUND TO TIE MONUMENTATION, IDENTIFIED BY COLORED PLASTIC CAP BEARING SURVEYORS REGISTRATION NUMBER.  
T2  
T3

• BT1 THESE STAKES, IN CULTIVATED AREAS, REFERENCE FOUND OR SET MONUMENTATION, BURIED 5/8 INCH ROD 20 INCHES BELOW GROUND TO TIE MONUMENTATION, IDENTIFIED BY COLORED PLASTIC CAP BEARING SURVEYORS REGISTRATION NUMBER.  
BT2  
BT3

■ STAKING OF PROPOSED RIGHT OF WAY, SET DIVISION OF HIGHWAYS SURVEY MARKER TO MONUMENT THE POSITION SHOWN, IDENTIFIED BY INSCRIPTION DATA AND SURVEYORS REGISTRATION NUMBER. (SURVEYOR WILL SET UPON COMPLETION OF NEW CONSTRUCTION)

■ M STAKING OF PROPOSED RIGHT OF WAY IN CULTIVATED AREAS, BURIED 5/8 INCH IRON ROD 20 INCHES BELOW GROUND TO MARK FUTURE SURVEY MARKER POSITION, IDENTIFIED BY COLORED PLASTIC CAP BEARING SURVEYORS REGISTRATION NUMBER.

⊙ PERMANENT SURVEY MARKER, IDOT STD. 2135 (TO BE SET BY OTHERS)

NOTE: COORDINATES SHOWN ON THE PLAT HEREON ARE "GROUND VALUES" (UNLESS OTHERWISE NOTED) DERIVED FROM AN AVERAGE COMBINED SCALE FACTOR OF 0.99996218 BASED ON THE ILLINOIS COORDINATE SYSTEM, EAST ZONE. (N.A.D. 83-W-1997 ADJUSTMENT)

STATE OF ILLINOIS )  
COUNTY OF COOK ) SS

WE, CHRISTOPHER B. BURKE ENGINEERING, LTD., AN ILLINOIS PROFESSIONAL DESIGN FIRM, NUMBER 184-001175, DECLARE THAT WE HAVE SURVEYED THE PLAT OF HIGHWAYS SHOWN HEREON BETWEEN SECTIONS 25, 26, 35, 36, TOWNSHIP 46 NORTH, RANGE 11 EAST AND SECTION 1, 2, 11, 12, TOWNSHIP 45 NORTH, RANGE 11 EAST OF THE THIRD PRINCIPAL MERIDIAN, LAKE COUNTY, THAT THE SURVEY IS TRUE AND COMPLETE AS SHOWN TO THE BEST OF OUR KNOWLEDGE AND BELIEF; THAT THE PLAT CORRECTLY REPRESENTS SAID SURVEY, THAT ALL MONUMENTS FOUND AND ESTABLISHED ARE OF PERMANENT QUALITY AND OCCUPY THE POSITIONS SHOWN THEREON AND THAT THE MONUMENTS ARE SUFFICIENT TO ENABLE THE SURVEY TO BE RETRACED, MADE FOR THE DEPARTMENT OF TRANSPORTATION, STATE OF ILLINOIS.

DATED THIS 30 DAY OF June, A.D., 2010

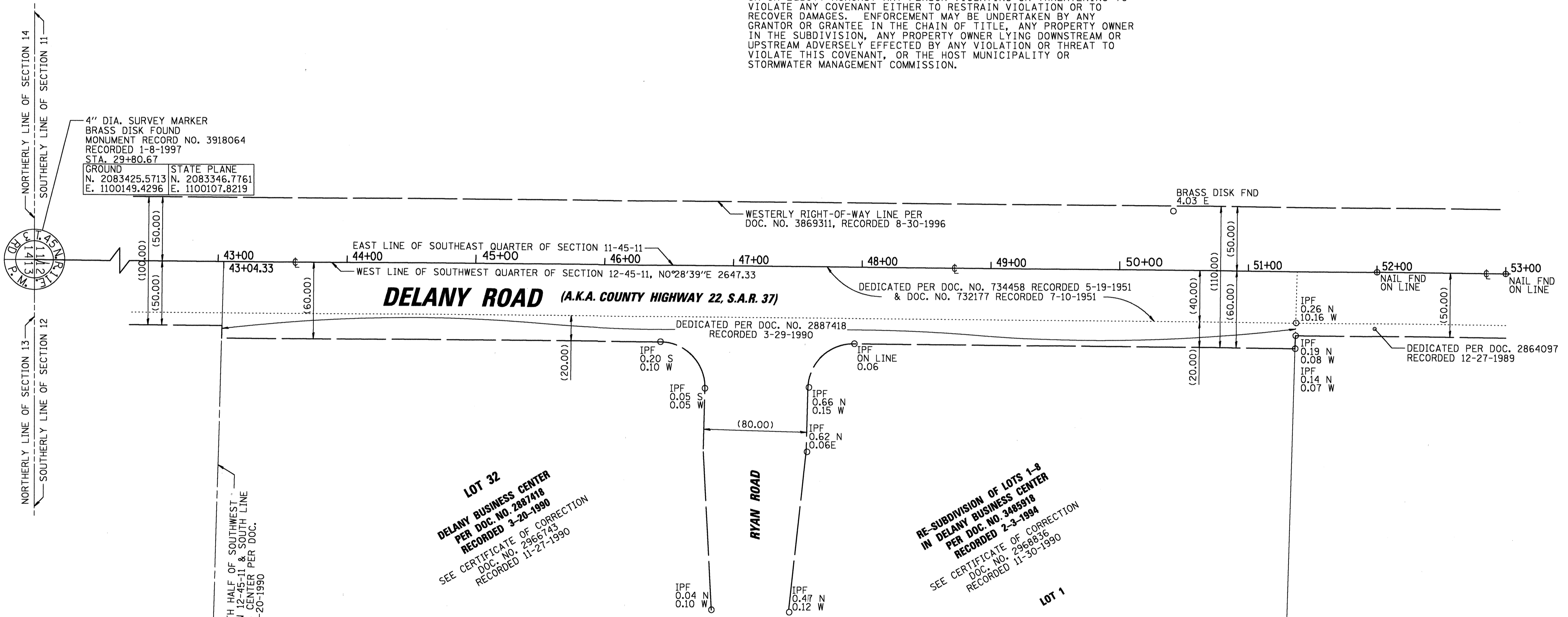
*Kenneth A. Rossmore*  
ILLINOIS PROFESSIONAL LAND SURVEYOR NO. 35-3240  
MY LICENSE EXPIRES 11/30/2010

I, MARTIN G. BUEHLER, COUNTY ENGINEER OF LAKE COUNTY, ILLINOIS DO HEREBY CERTIFY THAT THE PLAT HEREON IS A TRUE AND CORRECT REPRESENTATION OF THE SURVEY MADE UNDER MY DIRECTION OF PART OF HIGHWAY 22 IN SAID COUNTY.

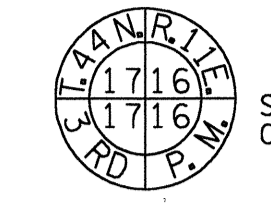
DATED THIS \_\_\_\_\_ DAY OF \_\_\_\_\_, 20\_\_\_\_ A.D.

COUNTY ENGINEER

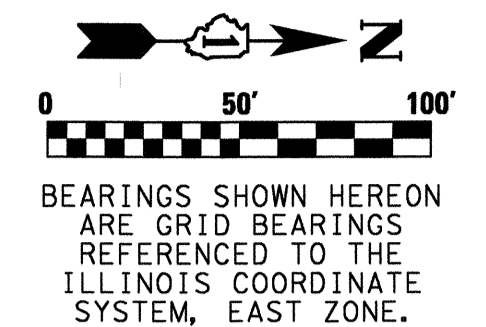
DATE	REVISIONS
<b>CHRISTOPHER B. BURKE ENGINEERING, LTD.</b> 9575 West Higgins Road, Suite 600 Rosemont, Illinois 60018 (847) 823-0500	
PLAT OF HIGHWAYS LAKE COUNTY DIVISION OF TRANSPORTATION DELANY ROAD	
SECTION 00-00093-15-WR LAKE COUNTY PROJECT JOB NO. STATION 29+80.67 TO STATION 53+00 SCALE: 1"=50' SHEET NO. 2 OF 17	
LAKE COUNTY DIVISION OF TRANSPORTATION 600 WEST WINCHESTER ROAD LIBERTYVILLE, ILLINOIS 60048	



**LEGEND**



- SECTION CORNER 17
- 16 QUARTER SECTION CORNER
- SECTION LINE
- QUARTER SECTION LINE
- QUARTER, QUARTER SECTION LINE
- PLATTED LOT LINE
- PROPERTY (DEED) LINE
- APL APPARENT PROPERTY LINE
- CENTERLINE
- EXISTING RIGHT OF WAY LINE
- PROPOSED RIGHT OF WAY LINE
- PROPOSED EASEMENT
- COMPUTED DIMENSION
- RECORD DIMENSION
- SEE CURVE TABLE
- SEE STATION OFFSET TABLE



BEARINGS SHOWN HEREON ARE GRID BEARINGS REFERENCED TO THE ILLINOIS COORDINATE SYSTEM, EAST ZONE.

- IRON PIPE OR ROD FOUND
- ⊕ PK NAIL FOUND OR SET
- + CUT CROSS FOUND OR SET
- REPLACED AFTER CONSTRUCTION
- T1 THESE STAKES REFERENCE FOUND OR SET MONUMENTATION, SET 5/8 INCH IRON ROD FLUSH WITH THE GROUND TO TIE MONUMENTATION. IDENTIFIED BY COLORED PLASTIC CAP BEARING SURVEYORS REGISTRATION NUMBER.
- T2
- T3
- BT1 THESE STAKES, IN CULTIVATED AREAS, REFERENCE FOUND OR SET MONUMENTATION, BURIED 5/8 INCH ROD 20 INCHES BELOW GROUND TO TIE MONUMENTATION. IDENTIFIED BY COLORED PLASTIC CAP BEARING SURVEYORS REGISTRATION NUMBER.
- BT2
- BT3
- STAKING OF PROPOSED RIGHT OF WAY. SET DIVISION OF HIGHWAYS. IDENTIFIED BY INSRIPTION DATA AND SURVEYORS REGISTRATION NUMBER. (SURVEYOR WILL SET UPON COMPLETION OF NEW CONSTRUCTION)
- M STAKING OF PROPOSED RIGHT OF WAY IN CULTIVATED AREAS. BURIED 5/8 INCH IRON ROD 20 INCHES BELOW GROUND TO MARK FUTURE SURVEY MARKER POSITION. IDENTIFIED BY COLORED PLASTIC CAP BEARING SURVEYORS REGISTRATION NUMBER.
- ⊙ PERMANENT SURVEY MARKER, IDOT STD. 2135 (TO BE SET BY OTHERS)

NOTE: COORDINATES SHOWN ON THE PLAT HEREON ARE "GROUND VALUES" UNLESS OTHERWISE NOTED) DERIVED FROM AN AVERAGE COMBINED SCALE FACTOR OF 0.99996218 BASED ON THE ILLINOIS COORDINATE SYSTEM, EAST ZONE. (N.A.D. 83-W-1997 ADJUSTMENT)

STATE OF ILLINOIS )  
COUNTY OF COOK ) SS

WE, CHRISTOPHER B. BURKE ENGINEERING, LTD., AN ILLINOIS PROFESSIONAL DESIGN FIRM, NUMBER 184-001175, DECLARE THAT WE HAVE SURVEYED THE PLAT OF HIGHWAYS SHOWN HEREON BETWEEN SECTIONS 25, 26, 35, 36, TOWNSHIP 45 NORTH, RANGE 11 EAST AND SECTION 1, 2, 11, 12, TOWNSHIP 45 NORTH, RANGE 11 EAST OF THE THIRD PRINCIPAL MERIDIAN, LAKE COUNTY, THAT THE SURVEY IS TRUE AND COMPLETE AS SHOWN TO THE BEST OF OUR KNOWLEDGE AND BELIEF; THAT THE PLAT CORRECTLY REPRESENTS SAID SURVEY, THAT ALL MONUMENTS FOUND AND ESTABLISHED ARE OF PERMANENT QUALITY AND OCCUPY THE POSITIONS SHOWN THEREON AND THAT THE MONUMENTS ARE SUFFICIENT TO ENABLE THE SURVEY TO BE RETRACED. MADE FOR THE DEPARTMENT OF TRANSPORTATION, STATE OF ILLINOIS.

DATED THIS 30 DAY OF June, A.D., 2010

*Christopher B. Burke*

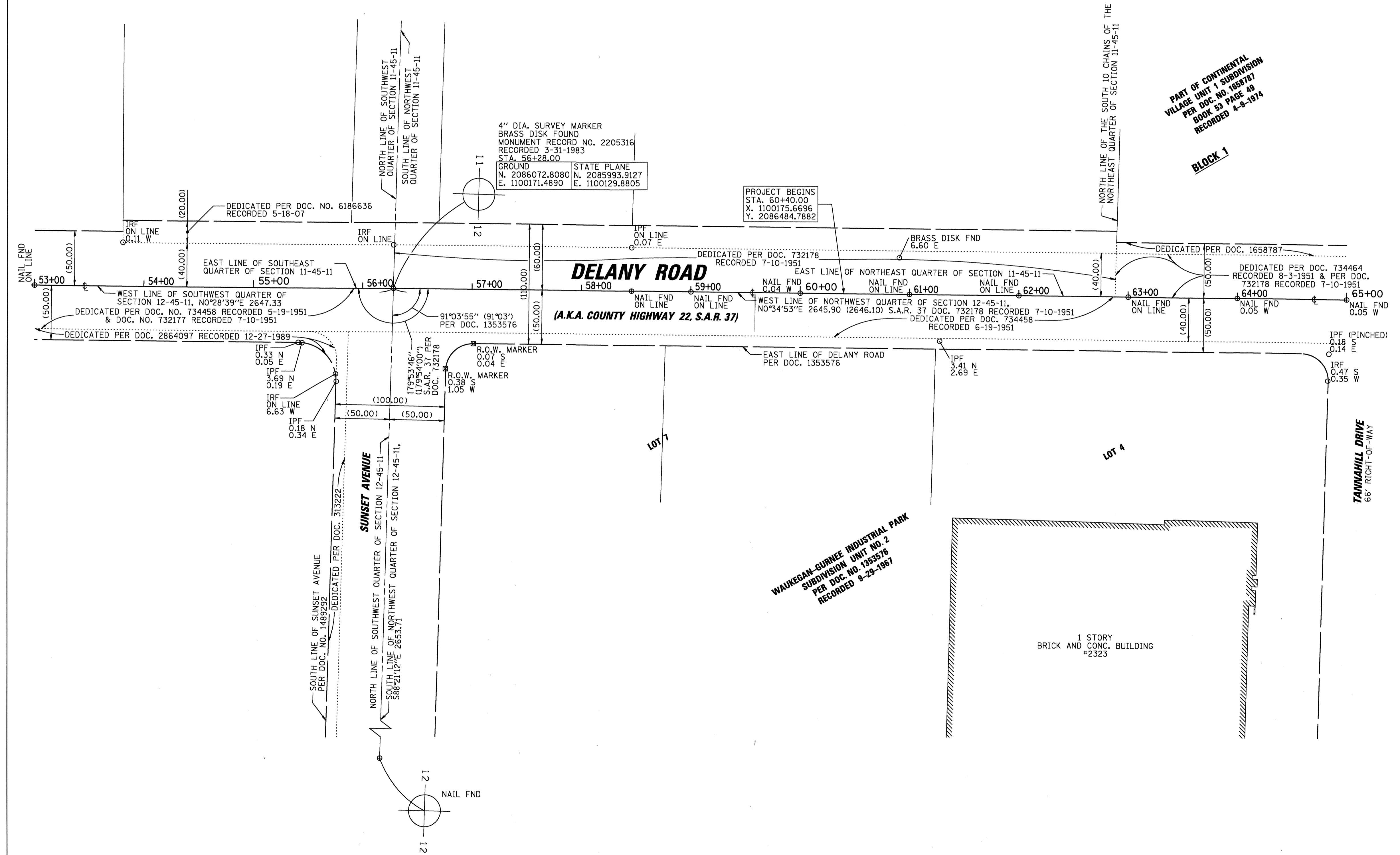
ILLINOIS PROFESSIONAL LAND SURVEYOR NO. 35-3240  
MY LICENSE EXPIRES 11/30/2010

I, MARTIN G. BUEHLER, COUNTY ENGINEER OF LAKE COUNTY, ILLINOIS DO HEREBY CERTIFY THAT THE PLAT HEREON IS A TRUE AND CORRECT REPRESENTATION OF THE SURVEY MADE UNDER MY DIRECTION OF PART OF HIGHWAY 22 IN SAID COUNTY.

DATED THIS \_\_\_\_\_ DAY OF \_\_\_\_\_, 20\_\_\_\_ A.D.

COUNTY ENGINEER

DATE	REVISIONS
<b>CHRISTOPHER B. BURKE ENGINEERING, LTD.</b> 9575 West Higgins Road, Suite 600 Rosemont, Illinois 60018 (847) 823-0500	
PLAT OF HIGHWAYS LAKE COUNTY DIVISION OF TRANSPORTATION DELANY ROAD	
SECTION 00-00093-15-WR LAKE COUNTY PROJECT JOB NO. STATION 53+00 TO STATION 65+00 SCALE: 1"=50' SHEET NO. 3 OF 17	
LAKE COUNTY DIVISION OF TRANSPORTATION 600 WEST WINCHESTER ROAD LIBERTYVILLE, ILLINOIS 60048	



S:\BL-ACE\08\01422823\Survey\HW\01422823-03.sur 6/29/2010

LINE	BEARING	LENGTH
L01	S88°22'40"E	24.55
L02	S50°49'13"W	39.03
L03	S89°42'44"W	5.00
L04	N89°42'44"W	5.00
L05	N88°13'57"W	10.00

CURVE	DELTA	RADIUS	LENGTH	RECORD LENGTH	CHORD LENGTH	CHORD BEARING
C02	58°59'37"	140.00	144.14	143.48	137.87	N60°13'06"W
C03	91°02'27"	25.00	39.72		35.67	N46°06'06"E
C04	88°39'56"	25.00	38.69		34.94	N44°02'42"W

PT #	STATION	OFFSET	NOTE
21	75+08.69	40.00 LT	
22	75+08.29	79.50 LT	
23	75+13.49	79.50 LT	
24	75+13.69	40.00 LT	
25	78+13.17	40.00 RT	
26	78+53.17	40.00 RT	
27	78+52.94	52.50 RT	
28	78+13.08	45.00 RT	
29	80+93.17	40.00 RT	
30	80+92.81	60.00 RT	
31	82+07.71	40.00 RT	
32	82+32.71	65.25 RT	
33	82+32.26	90.00 RT	
34	82+07.30	60.00 RT	
35	84+15.20	40.00 RT	
36	84+55.20	40.00 RT	
37	84+55.20	45.00 RT	
38	84+15.20	45.00 RT	
39	85+03.33	40.00 RT	
40	85+60.88	40.00 RT	
41	85+60.62	50.00 RT	
42	85+03.07	50.00 RT	

**LEGEND**

SECTION CORNER 17 16 QUARTER SECTION CORNER

BEARINGS SHOWN HEREON ARE GRID BEARINGS REFERENCED TO THE ILLINOIS COORDINATE SYSTEM, EAST ZONE.

SECTION LINE  
 QUARTER SECTION LINE  
 QUARTER SECTION LINE  
 PLATTED LOT LINE  
 PROPERTY (DEED) LINE  
 APL APPARENT PROPERTY LINE  
 CENTERLINE  
 EXISTING RIGHT OF WAY LINE  
 PROPOSED RIGHT OF WAY LINE  
 PROPOSED EASEMENT  
 COMPUTED DIMENSION  
 RECORD DIMENSION  
 SEE CURVE TABLE  
 SEE STATION OFFSET TABLE

129.32(COMP)  
 (129.32)  
 C12  
 (23)

○ IRON PIPE OR ROD FOUND  
 + CUT CROSS FOUND OR SET

● PK NAIL FOUND OR SET  
 ● REPLACED AFTER CONSTRUCTION

• T1 THESE STAKES REFERENCE FOUND OR SET MONUMENTATION, SET 5/8 INCH IRON ROD FLUSH WITH THE GROUND TO TIE MONUMENTATION, IDENTIFIED BY COLORED PLASTIC CAP BEARING SURVEYORS REGISTRATION NUMBER.  
 • T2  
 • T3

• BT1 THESE STAKES, IN CULTIVATED AREAS, REFERENCE FOUND OR SET MONUMENTATION, BURIED 5/8 INCH ROD 20 INCHES BELOW GROUND TO TIE MONUMENTATION, IDENTIFIED BY COLORED PLASTIC CAP BEARING SURVEYORS REGISTRATION NUMBER.  
 • BT2  
 • BT3

■ STAKING OF PROPOSED RIGHT OF WAY, SET DIVISION OF HIGHWAYS SURVEY MARKER TO MONUMENT THE POSITION SHOWN, IDENTIFIED BY INSCRIPTION DATA AND SURVEYORS REGISTRATION NUMBER. (SURVEYOR WILL SET UPON COMPLETION OF NEW CONSTRUCTION)

■ M STAKING OF PROPOSED RIGHT OF WAY IN CULTIVATED AREAS, BURIED 5/8 INCH IRON ROD 20 INCHES BELOW GROUND TO MARK FUTURE SURVEY MARKER POSITION, IDENTIFIED BY COLORED PLASTIC CAP BEARING SURVEYORS REGISTRATION NUMBER.

● PERMANENT SURVEY MARKER, 1DOT STD. 2135 (TO BE SET BY OTHERS)



NOTE: COORDINATES SHOWN ON THE PLAT HEREON ARE "GROUND VALUES" (UNLESS OTHERWISE NOTED) DERIVED FROM AN AVERAGE COMBINED SCALE FACTOR OF 0.99996218 BASED ON THE ILLINOIS COORDINATE SYSTEM, EAST ZONE. (N.A.D. 83-W-1997 ADJUSTMENT)

STATE OF ILLINOIS )  
 COUNTY OF COOK ) SS

WE, CHRISTOPHER B. BURKE ENGINEERING, LTD., AN ILLINOIS PROFESSIONAL DESIGN FIRM, NUMBER 184-001175, DECLARE THAT WE HAVE SURVEYED THE PLAT OF HIGHWAYS SHOWN HEREON BETWEEN SECTIONS 25, 26, 35, 36, TOWNSHIP 46 NORTH, RANGE 11 EAST AND SECTION 1, 2, 11, 12, TOWNSHIP 45 NORTH, RANGE 11 EAST OF THE THIRD PRINCIPAL MERIDIAN, LAKE COUNTY, THAT THE SURVEY IS TRUE AND COMPLETE AS SHOWN TO THE BEST OF OUR KNOWLEDGE AND BELIEF; THAT THE PLAT CORRECTLY REPRESENTS SAID SURVEY, THAT ALL MONUMENTS FOUND AND ESTABLISHED ARE OF PERMANENT QUALITY AND OCCUPY THE POSITIONS SHOWN THEREON AND THAT THE MONUMENTS ARE SUFFICIENT TO ENABLE THE SURVEY TO BE RETRACED, MADE FOR THE DEPARTMENT OF TRANSPORTATION, STATE OF ILLINOIS.

DATED THIS 30 DAY OF June, A.D., 2010

*Kenneth J. Rosmar*  
 ILLINOIS PROFESSIONAL LAND SURVEYOR NO. 35-3240  
 MY LICENSE EXPIRES 11/30/2010

I, MARTIN G. BUEHLER, COUNTY ENGINEER OF LAKE COUNTY, ILLINOIS DO HEREBY CERTIFY THAT THE PLAT HEREON IS A TRUE AND CORRECT REPRESENTATION OF THE SURVEY MADE UNDER MY DIRECTION OF PART OF HIGHWAY 22 IN SAID COUNTY.

DATED THIS \_\_\_\_\_ DAY OF \_\_\_\_\_, 20\_\_\_\_ A.D.

COUNTY ENGINEER

PARCEL NO.	OWNER	TOTAL HOLDINGS	PART TAKEN	PREVIOUSLY DEDICATED OR USED	REMAINDER	EASEMENT AREA	PERMANENT INDEX NUMBER	PURPOSE OF EASEMENT	ACQUIRED BY
0005	ALAN LUDWIG, PER DOC. 5635241 RECORDED AUGUST 31, 2004	0.024 AC.	0.005 AC. 198 SQ.FT.		0.019 AC.		07-11-200-109		
0008	OTTO ENGECKING	0.871 AC.	0.028 AC.		0.843 AC.		07-12-101-003		
0009	ROBERT C. WAGNON AND JOAN F. WAGNON, HIS WIFE, IN JOINT TENANCY	0.871 AC.	0.052 AC.		0.819 AC.		07-12-101-002		
0010	RONALD F. GRIFFEL AND CAROLYN A. GRIFFEL, HIS WIFE, IN JOINT TENANCY	0.868 AC.	0.070 AC.		0.798 AC.		07-12-101-001		
0011	GRAND PREMIER TRUST & INVESTMENT INC., N.A., AS TRUSTEE UNDER THE PROVISIONS OF A TRUST AGREEMENT DATED THE 21ST DAY OF OCTOBER, 1988 AND KNOWN AS TRUST NUMBER 3113	0.737 AC.	0.013 AC.		0.724 AC.	0.005 AC. 200 SQ.FT.	07-01-301-009		

LINE	LENGTH	LINE	LENGTH
B41	16.30	B51	22.8
B42	6.65	B52	4.15
B43	38.95	B53	28.40
B44	4.75	B54	4.0
B45	2.0	B55	20.00
B46	8.50	B56	34.30
B47	2.0	B57	20.00
B48	20.35	B58	4.0
B49	10.4	B59	28.40
B50	30.85	B60	26.30

DATE \_\_\_\_\_ REVISIONS \_\_\_\_\_

**CHRISTOPHER B. BURKE ENGINEERING, LTD.**  
 9575 West Higgins Road, Suite 600  
 Rosemont, Illinois 60018  
 (847) 823-0500

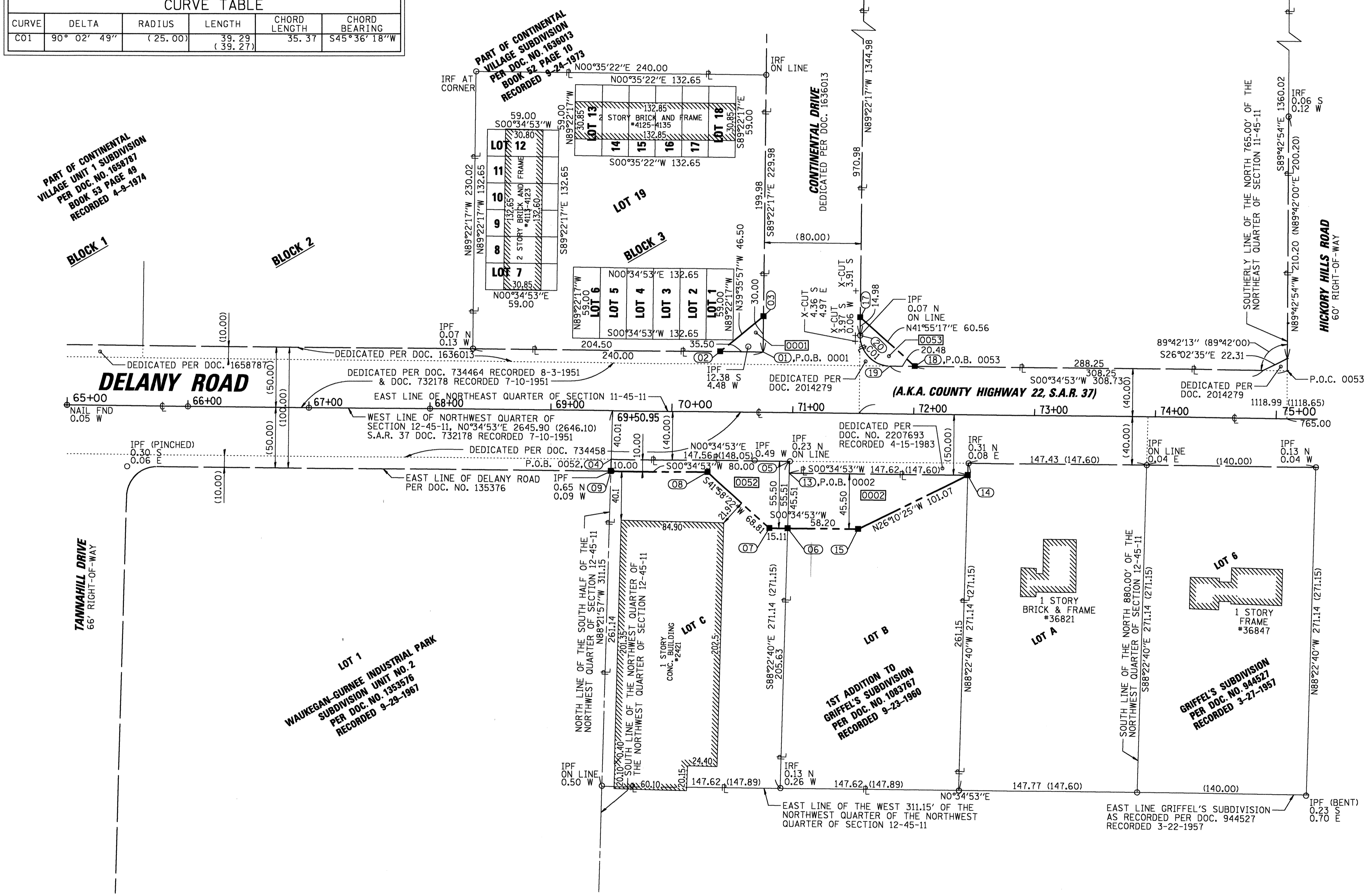
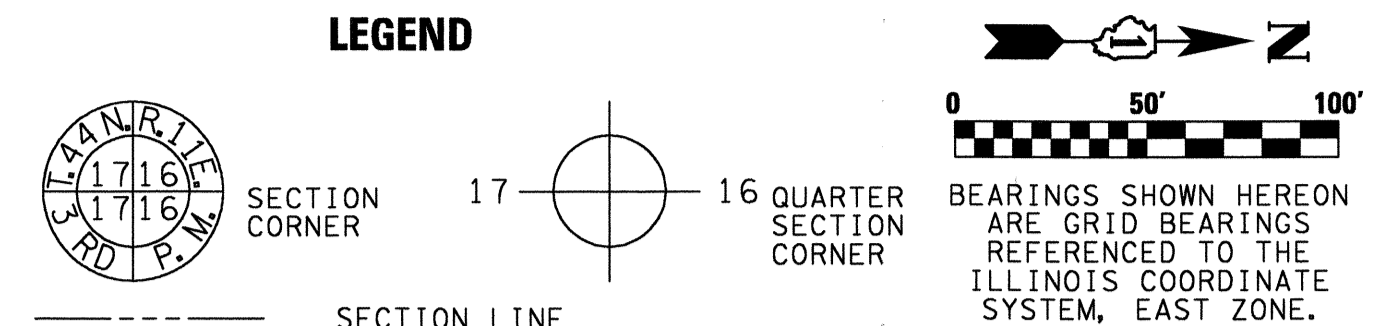
**PLAT OF HIGHWAYS**  
 LAKE COUNTY  
 DIVISION OF TRANSPORTATION  
 DELANY ROAD

SECTION 00-00093-15-WR LAKE COUNTY  
 PROJECT \_\_\_\_\_ JOB NO. \_\_\_\_\_  
 STATION 75+08.90 TO STATION 87+34.91  
 SCALE: 1"=50' SHEET NO. 5 OF 17

LAKE COUNTY DIVISION OF TRANSPORTATION  
 600 WEST WINCHESTER ROAD  
 LIBERTYVILLE, ILLINOIS 60048

PARCEL NO.	OWNER	TOTAL HOLDINGS	PART TAKEN	PREVIOUSLY DEDICATED OR USED	REMAINDER	EASEMENT AREA	PERMANENT INDEX NUMBER	PURPOSE OF EASEMENT	ACQUIRED BY
0001	CONTINENTAL VILLAGE OWNERS ASSOCIATION	0.728 AC.	0.012 AC.		0.716 AC.		07-11-202-038		
0002	WAUKEGAN DELANEY, LLC, AN ILLINOIS LIMITED LIABILITY COMPANY, AS TO AN UNDIVIDED 17.99% INTEREST, AND JES WAUKEGAN DELANEY, LLC, AN ILLINOIS LIMITED LIABILITY COMPANY, AS TO AN UNDIVIDED 49.67% INTEREST, AND RES WAUKEGAN DELANEY, LLC, AN ILLINOIS LIMITED LIABILITY COMPANY, AS TO AN UNDIVIDED 17.67% INTEREST, AND MSP WAUKEGAN DELANEY, LLC, AN ILLINOIS LIMITED LIABILITY COMPANY, AS TO AN UNDIVIDED 14.67% INTEREST	0.885 AC.	0.108 AC.		0.777 AC.		07-12-101-008		
0052	R & M PETERSON PROPERTIES, LLC	0.919 AC.	0.077 AC.		0.842 AC.		07-12-101-009		
0053	HICKORY MANOR 2004 LIMITED PARTNERSHIP, AN ILLINOIS LIMITED PARTNERSHIP	10.991 AC.	0.018 AC.		10.973 AC.		07-11-200-097		

CURVE	DELTA	RADIUS	LENGTH	CHORD LENGTH	CHORD BEARING
C01	90° 02' 49"	(25.00)	39.29 (39.27)	35.37	S45°36'18"W



- LEGEND
- SECTION LINE
  - QUARTER SECTION LINE
  - QUARTER, QUARTER SECTION LINE
  - PLATTED LOT LINE
  - PROPERTY (DEED) LINE
  - APL --- APPARENT PROPERTY LINE
  - CENTERLINE
  - EXISTING RIGHT OF WAY LINE
  - PROPOSED RIGHT OF WAY LINE
  - PROPOSED EASEMENT
  - COMPUTED DIMENSION
  - RECORD DIMENSION
  - SEE CURVE TABLE
  - SEE STATION OFFSET TABLE
- IRON PIPE OR ROD FOUND
  - + CUT CROSS FOUND OR SET
  - ⊙ PK NAIL FOUND OR SET
  - REPLACED AFTER CONSTRUCTION
- T1 THESE STAKES REFERENCE FOUND OR SET MONUMENTATION. SET 5/8 INCH IRON ROD FLUSH WITH THE GROUND TO TIE MONUMENTATION. IDENTIFIED BY COLORED PLASTIC CAP BEARING SURVEYORS REGISTRATION NUMBER.
  - BT1 THESE STAKES, IN CULTIVATED AREAS, REFERENCE FOUND OR SET MONUMENTATION. BURIED 5/8 INCH ROD 20 INCHES BELOW GROUND TO TIE MONUMENTATION. IDENTIFIED BY COLORED PLASTIC CAP BEARING SURVEYORS REGISTRATION NUMBER.
  - STAKING OF PROPOSED RIGHT OF WAY. SET DIVISION OF HIGHWAYS SURVEY MARKER TO MONUMENT THE POSITION SHOWN. IDENTIFIED BY INSCRIPTION DATA AND SURVEYORS REGISTRATION NUMBER. (SURVEYOR WILL SET UPON COMPLETION OF NEW CONSTRUCTION)
  - M STAKING OF PROPOSED RIGHT OF WAY IN CULTIVATED AREAS. BURIED 5/8 INCH IRON ROD 20 INCHES BELOW GROUND TO MARK POSITION. SURVEY MARKER POSITION. IDENTIFIED BY COLORED PLASTIC CAP BEARING SURVEYORS REGISTRATION NUMBER.
  - ⊙ PERMANENT SURVEY MARKER, IDOT STD. 2135 (TO BE SET BY OTHERS)

NOTE: COORDINATES SHOWN ON THE PLAT HEREON ARE "GROUND VALUES" UNLESS OTHERWISE NOTED) DERIVED FROM AN AVERAGE COMBINED SCALE FACTOR OF 0.9996218 BASED ON THE ILLINOIS COORDINATE SYSTEM, EAST ZONE. (N.A.D. 83-W-1997 ADJUSTMENT)

STATE OF ILLINOIS )  
 COUNTY OF COOK ) SS

WE, CHRISTOPHER B. BURKE ENGINEERING, LTD., AN ILLINOIS PROFESSIONAL DESIGN FIRM, NUMBER 184-001175, DECLARE THAT WE HAVE SURVEYED THE PLAT OF HIGHWAYS SHOWN HEREON BETWEEN SECTIONS 25, 26, 35, 36, TOWNSHIP 45 NORTH, RANGE 11 EAST AND SECTION 11, 12, TOWNSHIP 45 NORTH, RANGE 11 EAST OF THE THIRD PRINCIPAL MERIDIAN, LAKE COUNTY, THAT THE SURVEY IS TRUE AND COMPLETE AS SHOWN TO THE BEST OF OUR KNOWLEDGE AND BELIEF; THAT THE PLAT CORRECTLY REPRESENTS SAID SURVEY, THAT ALL MONUMENTS FOUND AND ESTABLISHED ARE OF PERMANENT QUALITY AND OCCUPY THE POSITIONS SHOWN THEREON AND THAT THE MONUMENTS ARE SUFFICIENT TO ENABLE THE SURVEY TO BE RETRACED. MADE FOR THE DEPARTMENT OF TRANSPORTATION, STATE OF ILLINOIS.

DATED THIS 30 DAY OF June, A.D., 2010

*Christopher B. Burke*

ILLINOIS PROFESSIONAL LAND SURVEYOR NO. 35-3240  
 MY LICENSE EXPIRES 11/30/2010

I, MARTIN G. BUEHLER, COUNTY ENGINEER OF LAKE COUNTY, ILLINOIS DO HEREBY CERTIFY THAT THE PLAT HEREON IS A TRUE AND CORRECT REPRESENTATION OF THE SURVEY MADE UNDER MY DIRECTION OF PART OF HIGHWAY 22 IN SAID COUNTY.

DATED THIS \_\_\_\_\_ DAY OF \_\_\_\_\_, 20\_\_\_\_ A.D.

COUNTY ENGINEER \_\_\_\_\_

PT #	STATION	OFFSET	NOTE
01	70+74.94	50.00	L
02	70+39.44	50.00	L
03	70+74.97	80.00	L
04	69+50.21	40.00	RT
05	70+97.78	40.00	RT
06	70+36.77	95.50	RT
07	70+81.65	95.50	RT
08	70+30.03	50.00	RT
09	69+50.03	50.00	RT
13	70+97.59	50.00	RT
14	72+45.22	50.00	RT
15	71+54.97	95.50	RT
17	71+54.97	80.00	L
18	72+00.44	40.00	L
19	71+79.36	40.00	L
20	71+54.96	65.02	L

DATE	REVISIONS

**CHRISTOPHER B. BURKE ENGINEERING, LTD.**  
 9575 West Higgins Road, Suite 600  
 Rosemont, Illinois 60018  
 (847) 823-0500

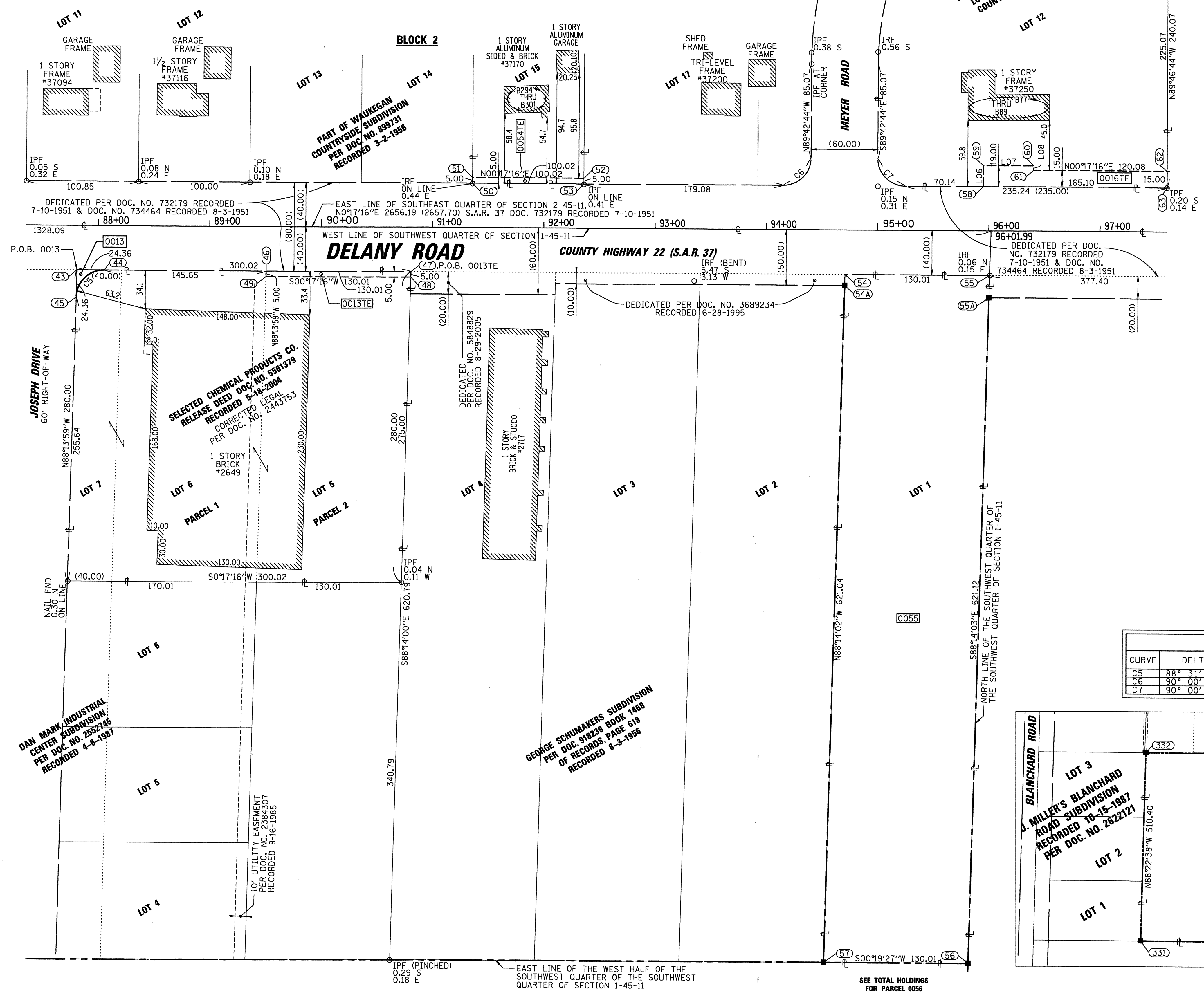
**PLAT OF HIGHWAYS**  
 LAKE COUNTY  
 DIVISION OF TRANSPORTATION  
 DELANY ROAD

SECTION 00-00093-15-WR LAKE COUNTY  
 PROJECT JOB NO.  
 STATION 65+00 TO STATION 75+08.90  
 SCALE: 1"=50' SHEET NO. 4 OF 17

LAKE COUNTY DIVISION OF TRANSPORTATION  
 600 WEST WINCHESTER ROAD  
 LIBERTYVILLE, ILLINOIS 60048

S:\BLAKE\CO\014223\03\28\Survey\14223b2-04.sur 6/29/2010

PARCEL NO.	OWNER	TOTAL HOLDINGS	PART TAKEN	PREVIOUSLY DEDICATED OR USED	REMAINDER	EASEMENT AREA	PERMANENT INDEX NUMBER	PURPOSE OF EASEMENT	ACQUIRED BY
0013	SELECTED CHEMICAL PRODUCTS COMPANY, A CORPORATION OF ILLINOIS	1.928 AC.	0.003 AC. 126 SQ.FT.		1.925 AC.		07-01-301-020 07-01-301-032		
0013TE 0016TE	LYNN A MILLER, AS TRUSTEE, AND SUCCESSORS IN TRUST, UNDER THE LYNN A. MILLER TRUST, UNDER AGREEMENT DATED JUNE 4, 2002					0.015 AC. 0.061 AC.	07-02-402-020		
0054TE 0055	JESUS E. ORTIZ LAKE COUNTY D. O. T.	1.853 AC.	1.853 AC.		NONE	0.011 AC.	07-02-403-014 07-01-301-001		WARRANTY DEED DOC# 6278265
0056	LAKE COUNTY D. O. T.	12.148 AC.	12.148 AC.		NONE		07-01-300-016		WARRANTY DEED DOC# 6278267

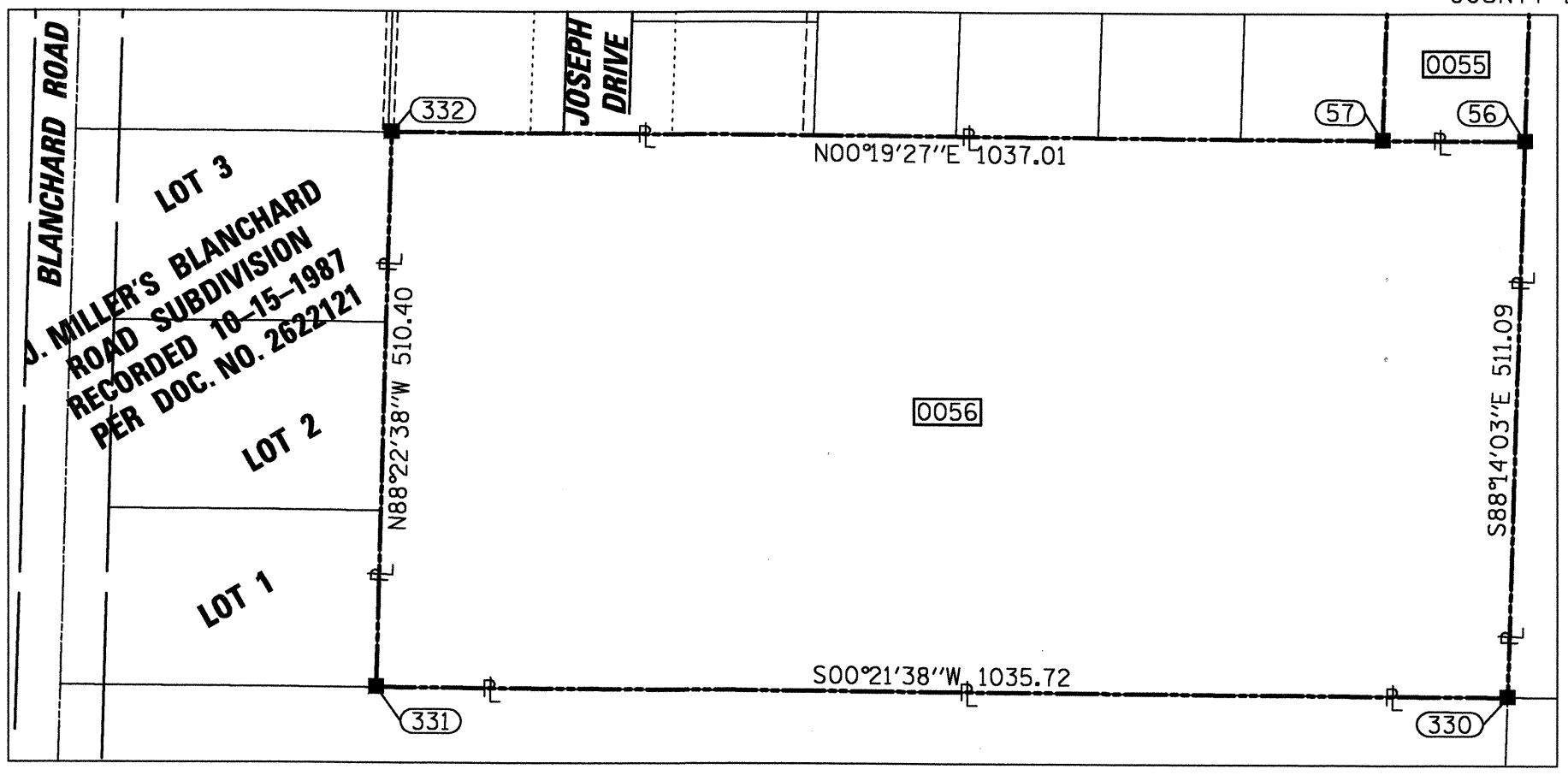


LINE	LENGTH	LINE	LENGTH
B77	49.20	B88	1.65
B78	23.90	B89	16.35
B79	73.35	B294	40.20
B80	25.60	B295	34.30
B81	6.00	B296	2.40
B82	17.80	B297	5.40
B83	6.00	B298	4.75
B84	2.50	B299	5.40
B85	4.20	B300	40.20
B86	1.65	B301	34.30
B87	1.70		

LINE	BEARING	LENGTH
L06	N89°42'44"W	19.00
L07	N00°17'16"E	45.00
L08	S89°42'44"E	4.00

PT #	STATION	OFFSET	NOTE
43	87+80.90	40.00 RT	
44	88+05.26	40.00 RT	
45	87+80.27	64.35 RT	
46	89+50.91	40.00 RT	
47	90+80.32	40.00 RT	
48	90+80.79	45.00 RT	
49	89+50.78	45.00 RT	
50	91+35.75	40.00 LT	
51	91+35.75	45.00 LT	
52	92+35.76	45.00 LT	
53	92+35.76	40.00 LT	
54	94+70.95	40.00 RT	
54A	94+70.69	50.00 RT	
55	96+00.96	40.00 RT	
55A	96+00.44	60.00 RT	
56	95+84.94	660.92 RT	
57	94+54.93	660.83 RT	
58	95+94.99	40.00 LT	
59	95+94.99	59.00 LT	
60	96+39.99	59.00 LT	
61	96+39.99	59.00 LT	
62	97+60.07	55.00 LT	
63	97+60.09	40.00 LT	
630	95+71.75	1171.83 RT	
631	85+36.04	1170.51 RT	
632	85+47.93	660.26 RT	

CURVE	DELTA	RADIUS	LENGTH	CHORD LENGTH	CHORD BEARING
C5	88° 31' 15"	25.00	38.62	34.90	S43°58'22"E
C6	90° 00' 00"	25.00	39.27	35.36	S45°17'16"W
C7	90° 00' 00"	25.00	39.27	35.36	S45°17'16"W



**LEGEND**

SECTION CORNER 17 16 QUARTER SECTION CORNER

BEARINGS SHOWN HEREON ARE GRID BEARINGS REFERENCED TO THE ILLINOIS COORDINATE SYSTEM, EAST ZONE.

SECTION LINE  
QUARTER SECTION LINE  
QUARTER, QUARTER SECTION LINE  
PLATTED LOT LINE  
PROPERTY (DEED) LINE  
APL APPARENT PROPERTY LINE  
CENTERLINE  
EXISTING RIGHT OF WAY LINE  
PROPOSED RIGHT OF WAY LINE  
PROPOSED EASEMENT  
COMPUTED DIMENSION  
RECORD DIMENSION  
SEE CURVE TABLE  
SEE STATION OFFSET TABLE

129.32(COMP)  
(129.32)  
C12  
(23)

○ IRON PIPE OR ROD FOUND      ● PK NAIL FOUND OR SET  
+ CUT CROSS FOUND OR SET      ● REPLACED AFTER CONSTRUCTION

• T1 THESE STAKES REFERENCE FOUND OR SET MONUMENTATION, SET 5/8 INCH IRON ROD FLUSH WITH THE GROUND TO TIE MONUMENTATION, IDENTIFIED BY COLORED PLASTIC CAP BEARING SURVEYORS REGISTRATION NUMBER.  
• T2  
• T3

• BT1 THESE STAKES, IN CULTIVATED AREAS, REFERENCE FOUND OR SET MONUMENTATION, BURIED 5/8 INCH ROD 20 INCHES BELOW GROUND TO TIE MONUMENTATION, IDENTIFIED BY COLORED PLASTIC CAP BEARING SURVEYORS REGISTRATION NUMBER.  
• BT2  
• BT3

■ STAKING OF PROPOSED RIGHT OF WAY, SET DIVISION OF HIGHWAYS SURVEY MARKER TO MONUMENT THE POSITION SHOWN, IDENTIFIED BY INSCRIPTION DATA AND SURVEYORS REGISTRATION NUMBER, (SURVEYOR WILL SET UPON COMPLETION OF NEW CONSTRUCTION)

■ M STAKING OF PROPOSED RIGHT OF WAY IN CULTIVATED AREAS, BURIED 5/8 INCH IRON ROD 20 INCHES BELOW GROUND TO MARK FUTURE SURVEY MARKER POSITION, IDENTIFIED BY COLORED PLASTIC CAP BEARING SURVEYORS REGISTRATION NUMBER.

● PERMANENT SURVEY MARKER, IDOT STD. 2135 (TO BE SET BY OTHERS)

NOTE: COORDINATES SHOWN ON THE PLAT HEREON ARE "GROUND VALUES" (UNLESS OTHERWISE NOTED) DERIVED FROM AN AVERAGE COMBINED SCALE FACTOR OF 0.9999218 BASED ON THE ILLINOIS COORDINATE SYSTEM, EAST ZONE. (N.A.D. 83-W-1997 ADJUSTMENT)

STATE OF ILLINOIS )  
COUNTY OF COOK ) SS

WE, CHRISTOPHER B. BURKE ENGINEERING, LTD., AN ILLINOIS PROFESSIONAL DESIGN FIRM, NUMBER 184-001175, DECLARE THAT WE HAVE SURVEYED THE PLAT OF HIGHWAYS SHOWN HEREON BETWEEN SECTIONS 25, 26, 35, 36, TOWNSHIP 45 NORTH, RANGE 11 EAST AND SECTION 1, 2, 11, 12, TOWNSHIP 45 NORTH, RANGE 11 EAST OF THE THIRD PRINCIPAL MERIDIAN, LAKE COUNTY, THAT THE SURVEY IS TRUE AND COMPLETE AS SHOWN TO THE BEST OF OUR KNOWLEDGE AND BELIEF; THAT THE PLAT CORRECTLY REPRESENTS SAID SURVEY, THAT ALL MONUMENTS FOUND AND ESTABLISHED ARE OF PERMANENT QUALITY AND OCCUPY THE POSITIONS SHOWN THEREON AND THAT THE MONUMENTS ARE SUFFICIENT TO ENABLE THE SURVEY TO BE RETRACED, MADE FOR THE DEPARTMENT OF TRANSPORTATION, STATE OF ILLINOIS.

DATED THIS 30 DAY OF June, A.D., 2010

*Christopher B. Burke*

ILLINOIS PROFESSIONAL LAND SURVEYOR NO. 35-3240  
MY LICENSE EXPIRES 11/30/2010

I, MARTIN G. BUEHLER, COUNTY ENGINEER OF LAKE COUNTY, ILLINOIS DO HEREBY CERTIFY THAT THE PLAT HEREON IS A TRUE AND CORRECT REPRESENTATION OF THE SURVEY MADE UNDER MY DIRECTION OF PART OF HIGHWAY 22 IN SAID COUNTY.

DATED THIS \_\_\_\_\_ DAY OF \_\_\_\_\_, 20\_\_\_\_ A.D.

COUNTY ENGINEER \_\_\_\_\_

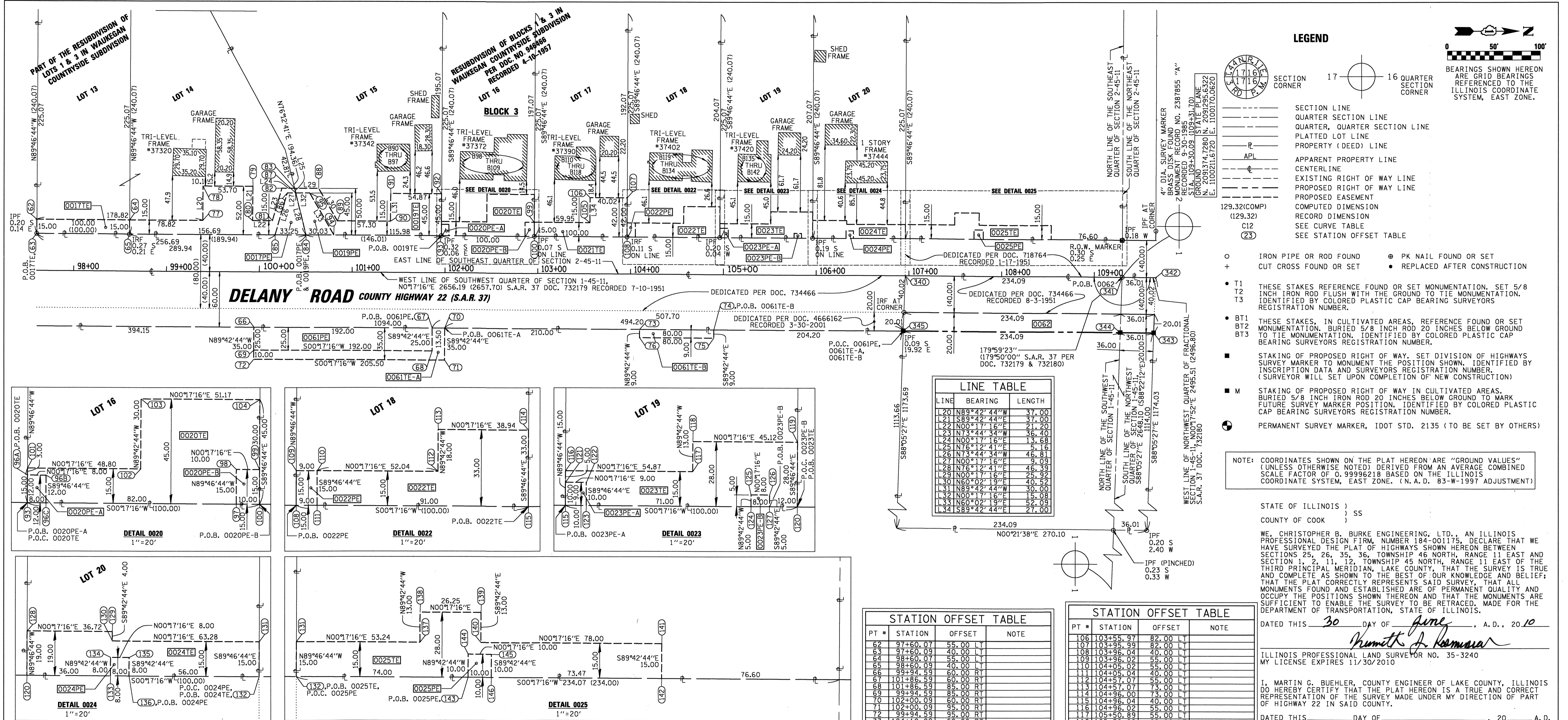
DATE	REVISIONS

**CHRISTOPHER B. BURKE ENGINEERING, LTD.**  
9575 West Higgins Road, Suite 600  
Rosemont, Illinois 60018  
(847) 823-0500

**PLAT OF HIGHWAYS**  
LAKE COUNTY  
DIVISION OF TRANSPORTATION  
DELANY ROAD

SECTION 00-00093-15-WR LAKE COUNTY  
PROJECT JOB NO.  
STATION 87+34.91 TO STATION 97+60.14  
SCALE: 1"=50' SHEET NO. 6 OF 17

LAKE COUNTY DIVISION OF TRANSPORTATION  
600 WEST WINCHESTER ROAD  
LIBERTYVILLE, ILLINOIS 60048



PARCEL NO.	OWNER	TOTAL HOLDINGS	PART TAKEN	PREVIOUSLY DEDICATED OR USED	REMAINDER	EASEMENT AREA	PERMANENT INDEX NUMBER	PURPOSE OF EASEMENT	ACQUIRED BY
0017TE	LASALLE BANK NATIONAL ASSOCIATION, TRUSTEE					0.142 AC.	07-02-402-018		
0017PE	THE BANK OF NEW YORK TRUSTEE FOR EQUITY ONE INC. MORTGAGE PASS THROUGH CERTIFICATES SERIES #2004-3					0.022 AC.	07-02-402-015		
0019PE	ANTONIO JIMENEZ					0.023 AC.	07-02-402-014		
0020TE						0.064 AC.	07-02-402-013		
0020PE-A						0.002 AC.			
0020PE-B						98 SOFT.			
0021TE	VICTORIA A. CARRAJETTA					0.003 AC.	07-02-402-012		
0021PE	CAROL M. ZENNER					0.003 AC.	07-02-402-011		
0022PE						135 SOFT.			
0023TE	NICK B. PERUSKY					0.045 AC.	07-02-402-010		
0023PE-A						0.003 AC.			
0023PE-B						90 SOFT.			
0024TE	RICHARD A SELLE & JENNIFER R. RUFFALO					0.001 AC.	07-02-402-009		
0024PE						40 SOFT.			
0025TE	THE COMMONWEALTH EDISON COMPANY, AN ILLINOIS CORPORATION					0.036 AC.	07-02-400-004		
0025PE						0.001 AC.			
0025PE						64 SOFT.			
0061TE-A	JOSEPH J. MEDINO					0.060 AC.	07-01-300-020		
0061TE-B						0.002 AC.	07-01-300-021		
0061PE						100 SOFT.			
0062	THE COMMONWEALTH EDISON COMPANY, AN ILLINOIS CORPORATION	7.276 AC.	0.372 AC.	0.248 AC.	6.904 AC.	0.110 AC.	07-01-300-001		

STATE OF ILLINOIS )  
 COUNTY OF COOK ) SS

WE, CHRISTOPHER B. BURKE ENGINEERING, LTD., AN ILLINOIS PROFESSIONAL DESIGN FIRM, NUMBER 184-001175, DECLARE THAT WE HAVE SURVEYED THE PLAT OF HIGHWAYS SHOWN HEREON BETWEEN SECTIONS 25, 26, 35, 36, TOWNSHIP 45 NORTH, RANGE 11 EAST AND SECTION 1, 2, 11, 12, TOWNSHIP 45 NORTH, RANGE 11 EAST OF THE THIRD PRINCIPAL MERIDIAN, LAKE COUNTY, THAT THE SURVEY IS TRUE AND COMPLETE AS SHOWN TO THE BEST OF OUR KNOWLEDGE AND BELIEF; THAT THE PLAT CORRECTLY REPRESENTS SAID SURVEY, THAT ALL MONUMENTS FOUND AND ESTABLISHED ARE OF PERMANENT QUALITY AND OCCUPY THE POSITIONS SHOWN THEREON AND THAT THE MONUMENTS ARE SUFFICIENT TO ENABLE THE SURVEY TO BE RETRACED, MADE FOR THE DEPARTMENT OF TRANSPORTATION, STATE OF ILLINOIS.

DATED THIS 30 DAY OF June, A.D., 2010

*Christopher B. Burke*  
 ILLINOIS PROFESSIONAL LAND SURVEYOR NO. 35-3240  
 MY LICENSE EXPIRES 11/30/2010

I, MARTIN G. BUEHLER, COUNTY ENGINEER OF LAKE COUNTY, ILLINOIS DO HEREBY CERTIFY THAT THE PLAT HEREON IS A TRUE AND CORRECT REPRESENTATION OF THE SURVEY MADE UNDER MY DIRECTION OF PART OF HIGHWAY 22 IN SAID COUNTY.

DATED THIS \_\_\_\_\_ DAY OF \_\_\_\_\_, 20\_\_\_\_ A.D.

COUNTY ENGINEER \_\_\_\_\_

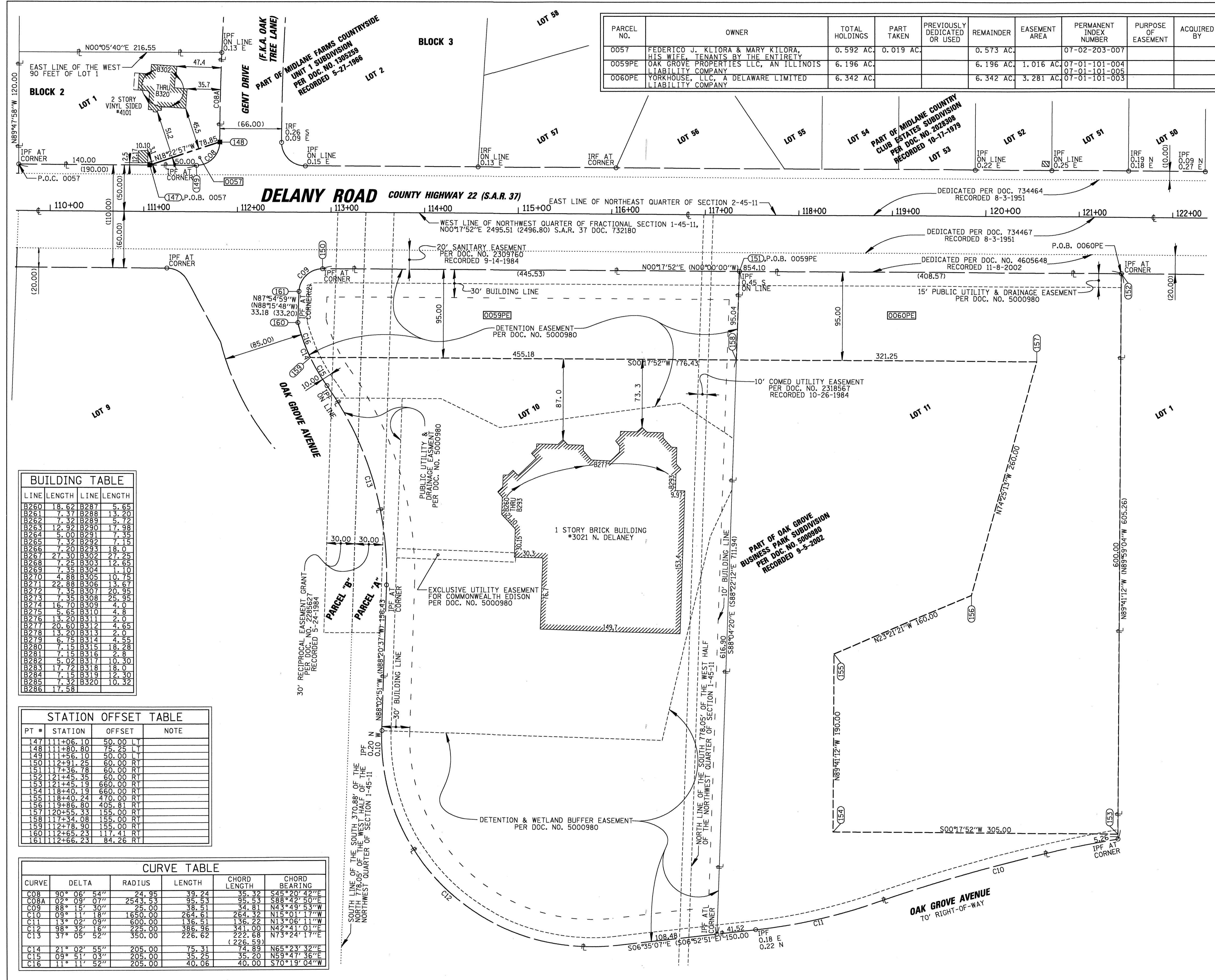
DATE	REVISIONS

**CHRISTOPHER B. BURKE ENGINEERING, LTD.**  
 9575 West Higgins Road, Suite 600  
 Rosemont, Illinois 60018  
 (847) 823-0500

PLAT OF HIGHWAYS  
 LAKE COUNTY  
 DIVISION OF TRANSPORTATION  
 DELANY ROAD

SECTION 00-00093-15-WR LAKE COUNTY  
 PROJECT JOB NO.  
 STATION 97+60.14 TO STATION 109+66.10  
 SCALE: 1"=50' SHEET NO. 7 OF 17

LAKE COUNTY DIVISION OF TRANSPORTATION  
 600 WEST WINCHESTER ROAD  
 LIBERTYVILLE, ILLINOIS 60048



**BUILDING TABLE**

LINE	LENGTH	LINE	LENGTH
B260	18.62	B287	5.65
B261	7.37	B288	13.20
B262	7.32	B289	5.72
B263	12.92	B290	17.98
B264	5.00	B291	7.35
B265	7.32	B292	7.13
B266	7.20	B293	18.0
B267	27.30	B302	27.25
B268	7.25	B303	12.65
B269	7.35	B304	1.10
B270	4.88	B305	10.75
B271	22.88	B306	13.67
B272	7.35	B307	20.95
B273	7.35	B308	25.95
B274	19.70	B309	4.0
B275	3.65	B310	4.8
B276	13.20	B311	2.0
B277	20.60	B312	4.65
B278	13.20	B313	2.0
B279	6.75	B314	1.55
B280	9.15	B315	18.28
B281	7.15	B316	2.8
B282	5.02	B317	10.30
B283	17.72	B318	18.0
B284	7.15	B319	12.30
B285	7.32	B320	10.32
B286	17.58		

**STATION OFFSET TABLE**

PT #	STATION	OFFSET	NOTE
147	111+06.10	50.00	L
148	111+80.80	75.25	L
149	111+36.10	50.00	L
150	112+31.25	80.00	R
151	117+36.78	60.00	R
152	121+45.35	60.00	R
153	121+45.19	660.00	R
154	118+40.19	660.00	R
155	118+40.24	470.00	R
156	119+86.80	405.81	R
157	120+55.33	155.00	R
158	117+34.08	155.00	R
159	112+78.30	155.00	R
160	121+65.23	111.41	R
161	112+66.23	84.26	R

**CURVE TABLE**

CURVE	DELTA	RADIUS	LENGTH	CHORD LENGTH	CHORD BEARING
C08	90° 06' 54"	24.95	39.24	35.32	S45°20'42"E
C08A	02° 09' 07"	2543.53	95.53	95.53	S88°42'50"E
C09	88° 15' 30"	25.00	38.51	34.81	N4°49'53"W
C10	09° 11' 18"	1650.00	264.61	264.32	N1°01'17"W
C11	13° 02' 09"	600.00	136.51	136.22	N1°06'11"W
C12	98° 32' 16"	225.00	386.96	341.00	N42°41'01"E
C13	37° 05' 52"	350.00	226.62	222.68	N73°24'17"E
C14	21° 02' 55"	205.00	75.31	74.83	N65°23'32"E
C15	09° 51' 03"	205.00	35.25	35.20	N59°47'36"E
C16	11° 11' 52"	205.00	40.06	40.00	S70°19'04"W

**LEGEND**

- SECTION LINE
- QUARTER SECTION LINE
- QUARTER, QUARTER SECTION LINE
- PLATTED LOT LINE
- PROPERTY (DEED) LINE
- APL APPARENT PROPERTY LINE
- CENTERLINE
- EXISTING RIGHT OF WAY LINE
- PROPOSED RIGHT OF WAY LINE
- PROPOSED EASEMENT
- COMPUTED DIMENSION
- RECORD DIMENSION
- SEE CURVE TABLE
- SEE STATION OFFSET TABLE

SECTION CORNER 17 16 QUARTER SECTION CORNER

BEARINGS SHOWN HEREON ARE GRID BEARINGS REFERENCED TO THE ILLINOIS COORDINATE SYSTEM, EAST ZONE.

0 50' 100'

IRON PIPE OR ROD FOUND  
PK NAIL FOUND OR SET  
CUT CROSS FOUND OR SET  
REPLACED AFTER CONSTRUCTION

T1 THESE STAKES REFERENCE FOUND OR SET MONUMENTATION, SET 5/8 INCH IRON ROD FLUSH WITH THE GROUND TO TIE MONUMENTATION, IDENTIFIED BY COLORED PLASTIC CAP BEARING SURVEYORS REGISTRATION NUMBER.

T2 THESE STAKES, IN CULTIVATED AREAS, REFERENCE FOUND OR SET MONUMENTATION, IDENTIFIED BY COLORED PLASTIC CAP BEARING SURVEYORS REGISTRATION NUMBER.

T3 THESE STAKES, IN CULTIVATED AREAS, REFERENCE FOUND OR SET MONUMENTATION, IDENTIFIED BY COLORED PLASTIC CAP BEARING SURVEYORS REGISTRATION NUMBER.

STAKING OF PROPOSED RIGHT OF WAY, SET DIVISION OF HIGHWAYS SURVEY MARKER TO MONUMENT THE POSITION SHOWN, IDENTIFIED BY INSCRIPTION DATA AND SURVEYORS REGISTRATION NUMBER. (SURVEYOR WILL SET UPON COMPLETION OF NEW CONSTRUCTION)

STAKING OF PROPOSED RIGHT OF WAY IN CULTIVATED AREAS, BURIED 5/8 INCH IRON ROD 20 INCHES BELOW GROUND TO MARK FUTURE SURVEY MARKER POSITION, IDENTIFIED BY COLORED PLASTIC CAP BEARING SURVEYORS REGISTRATION NUMBER.

PERMANENT SURVEY MARKER, IDOT STD. 2135 (TO BE SET BY OTHERS)

**NOTE:** COORDINATES SHOWN ON THE PLAT HEREON ARE "GROUND VALUES" (UNLESS OTHERWISE NOTED) DERIVED FROM AN AVERAGE COMBINED SCALE FACTOR OF 0.99996218 BASED ON THE ILLINOIS COORDINATE SYSTEM, EAST ZONE. (N.A.D. 83-W-1997 ADJUSTMENT)

STATE OF ILLINOIS )  
COUNTY OF COOK ) SS

WE, CHRISTOPHER B. BURKE ENGINEERING, LTD., AN ILLINOIS PROFESSIONAL DESIGN FIRM, NUMBER 184-001175, DECLARE THAT WE HAVE SURVEYED THE PLAT OF HIGHWAYS SHOWN HEREON BETWEEN SECTIONS 25, 26, 35, 36, TOWNSHIP 45 NORTH, RANGE 11 EAST AND SECTION 1, 2, 11, 12, TOWNSHIP 45 NORTH, RANGE 11 EAST OF THE THIRD PRINCIPAL MERIDIAN, LAKE COUNTY, THAT THE SURVEY IS TRUE AND COMPLETE AS SHOWN TO THE BEST OF OUR KNOWLEDGE AND BELIEF; THAT THE PLAT CORRECTLY REPRESENTS SAID SURVEY, THAT ALL MONUMENTS FOUND AND ESTABLISHED ARE OF PERMANENT QUALITY AND OCCUPY THE POSITIONS SHOWN THEREON AND THAT THE MONUMENTS ARE SUFFICIENT TO ENABLE THE SURVEY TO BE RETRACED, MADE FOR THE DEPARTMENT OF TRANSPORTATION, STATE OF ILLINOIS.

DATED THIS 30 DAY OF June, A.D., 2010

*Kimeth J. Rosemeyer*  
ILLINOIS PROFESSIONAL LAND SURVEYOR NO. 35-3240  
MY LICENSE EXPIRES 11/30/2010

I, MARTIN G. BUEHLER, COUNTY ENGINEER OF LAKE COUNTY, ILLINOIS DO HEREBY CERTIFY THAT THE PLAT HEREON IS A TRUE AND CORRECT REPRESENTATION OF THE SURVEY MADE UNDER MY DIRECTION OF PART OF HIGHWAY 22 IN SAID COUNTY.

DATED THIS \_\_\_\_\_ DAY OF \_\_\_\_\_, 20\_\_\_\_ A.D.

COUNTY ENGINEER

DATE	REVISIONS

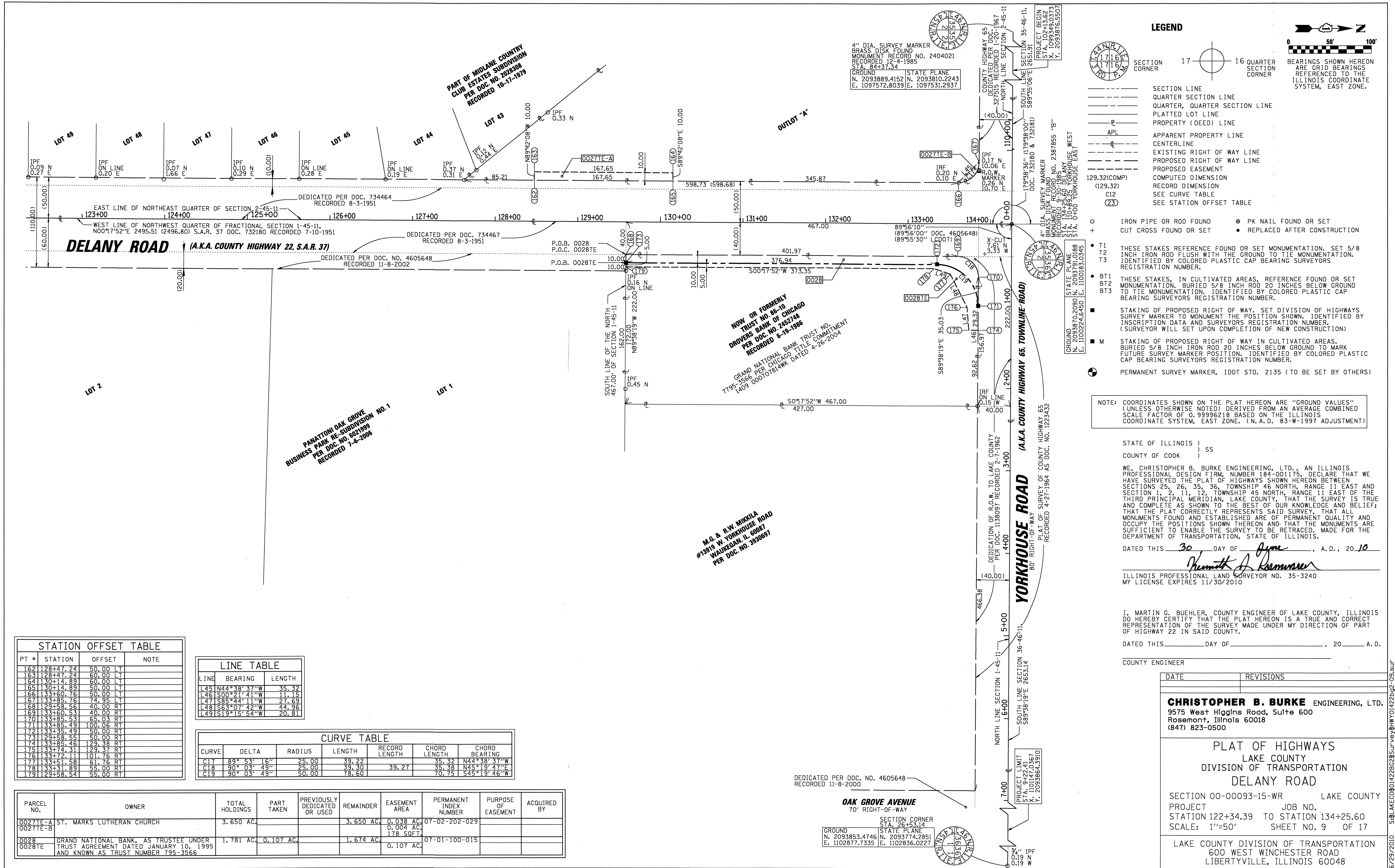
**CHRISTOPHER B. BURKE ENGINEERING, LTD.**  
9575 West Higgins Road, Suite 600  
Rosemont, Illinois 60018  
(847) 823-0500

**PLAT OF HIGHWAYS**  
LAKE COUNTY  
DIVISION OF TRANSPORTATION  
DELANY ROAD

SECTION 00-00093-15-WR LAKE COUNTY  
PROJECT JOB NO.  
STATION 109+66.10 TO STATION 122+34.39  
SCALE: 1"=50' SHEET NO. 8 OF 17

LAKE COUNTY DIVISION OF TRANSPORTATION  
600 WEST WINCHESTER ROAD  
LIBERTYVILLE, ILLINOIS 60048





**LEGEND**

- SECTION CORNER
- QUARTER CORNER
- SECTION LINE
- QUARTER SECTION LINE
- QUARTER, QUARTER SECTION LINE
- PLATTED LOT LINE
- PROPERTY (DEED) LINE
- APL APPARENT PROPERTY LINE
- CENTERLINE
- EXISTING RIGHT OF WAY LINE
- PROPOSED RIGHT OF WAY LINE
- PROPOSED EASEMENT
- COMPUTED DIMENSION
- RECORD DIMENSION
- SEE CURVE TABLE
- SEE STATION OFFSET TABLE
- IRON PIPE OR ROD FOUND
- CUT CROSS FOUND OR SET
- PK NAIL FOUND OR SET
- REPLACED AFTER CONSTRUCTION
- T1 THESE STAKES REFERENCE FOUND OR SET MONUMENTATION, SET 5/8 INCH IRON ROD FLUSH WITH THE GROUND TO TIE MONUMENTATION, IDENTIFIED BY COLORED PLASTIC CAP BEARING SURVEYORS REGISTRATION NUMBER.
- T2
- T3
- BT1 THESE STAKES, IN CULTIVATED AREAS, REFERENCE FOUND OR SET MONUMENTATION, BURIED 5/8 INCH ROD 20 INCHES BELOW GROUND TO TIE MONUMENTATION, IDENTIFIED BY COLORED PLASTIC CAP BEARING SURVEYORS REGISTRATION NUMBER.
- BT2
- BT3
- M STAKING OF PROPOSED RIGHT OF WAY, SET DIVISION OF HIGHWAYS SURVEY MARKER TO MONUMENT THE POSITION SHOWN, IDENTIFIED BY INSURANCE DATA AND SURVEYORS REGISTRATION NUMBER. (SURVEYOR WILL SET UPON COMPLETION OF NEW CONSTRUCTION)
- M STAKING OF PROPOSED RIGHT OF WAY IN CULTIVATED AREAS, BURIED 5/8 INCH IRON ROD 20 INCHES BELOW GROUND TO MARK FUTURE SURVEY MARKER POSITION, IDENTIFIED BY COLORED PLASTIC CAP BEARING SURVEYORS REGISTRATION NUMBER.
- PERMANENT SURVEY MARKER, IDOT STD. 2135 (TO BE SET BY OTHERS)

NOTE: COORDINATES SHOWN ON THE PLAT HEREON ARE "GROUND VALUES" (UNLESS OTHERWISE NOTED) DERIVED FROM AN AVERAGE COMBINED SCALE FACTOR OF 0.99996218 BASED ON THE ILLINOIS COORDINATE SYSTEM, EAST ZONE. (N.A.D. 83-W-1997 ADJUSTMENT)

STATE OF ILLINOIS )  
 COUNTY OF COOK ) SS

WE, CHRISTOPHER B. BURKE ENGINEERING, LTD., AN ILLINOIS PROFESSIONAL DESIGN FIRM, NUMBER 184-001175, DECLARE THAT WE HAVE SURVEYED THE PLAT OF HIGHWAYS SHOWN HEREON BETWEEN SECTIONS 25, 26, 35, 36, TOWNSHIP 46 NORTH, RANGE 11 EAST AND SECTION 1, 2, 11, 12, TOWNSHIP 45 NORTH, RANGE 11 EAST OF THE THIRD PRINCIPAL MERIDIAN, LAKE COUNTY, THAT THE SURVEY IS TRUE AND COMPLETE AS SHOWN TO THE BEST OF OUR KNOWLEDGE AND BELIEF; THAT THE PLAT CORRECTLY REPRESENTS SAID SURVEY, THAT ALL MONUMENTS FOUND AND ESTABLISHED ARE OF PERMANENT QUALITY AND OCCUPY THE POSITIONS SHOWN THEREON AND THAT THE MONUMENTS ARE SUFFICIENT TO ENABLE THE SURVEY TO BE RETRACED, MADE FOR THE DEPARTMENT OF TRANSPORTATION, STATE OF ILLINOIS.

DATED THIS 30 DAY OF June, A.D., 2010

*Christopher B. Burke*

ILLINOIS PROFESSIONAL LAND SURVEYOR NO. 35-3240  
 MY LICENSE EXPIRES 11/30/2010

I, MARTIN G. BUEHLER, COUNTY ENGINEER OF LAKE COUNTY, ILLINOIS DO HEREBY CERTIFY THAT THE PLAT HEREON IS A TRUE AND CORRECT REPRESENTATION OF THE SURVEY MADE UNDER MY DIRECTION OF PART OF HIGHWAY 22 IN SAID COUNTY.

DATED THIS \_\_\_\_\_ DAY OF \_\_\_\_\_, 20\_\_\_\_ A.D.

COUNTY ENGINEER

**STATION OFFSET TABLE**

PT #	STATION	OFFSET	NOTE
162	128+47.24	50.00 LT	
163	128+47.24	60.00 LT	
164	130+14.89	60.00 LT	
165	130+14.89	50.00 LT	
166	133+60.76	50.00 LT	
167	133+85.76	74.95 LT	
168	133+58.56	40.00 RT	
169	133+60.33	40.00 RT	
170	133+85.53	65.03 RT	
171	133+85.49	100.06 RT	
172	133+35.49	50.00 RT	
173	129+58.52	50.00 RT	
174	133+85.46	129.98 RT	
175	133+74.31	129.37 RT	
176	133+72.11	101.76 RT	
177	133+51.58	61.76 RT	
178	133+31.89	55.00 RT	
179	129+58.54	55.00 RT	

**LINE TABLE**

LINE	BEARING	LENGTH
L45	N44°38'37"W	35.32
L46	S00°21'41"W	11.15
L47	S85°44'11"W	27.69
L48	S63°07'42"W	44.96
L49	S19°15'54"W	20.81

**CURVE TABLE**

CURVE	DELTA	RADIUS	LENGTH	RECORD LENGTH	CHORD LENGTH	CHORD BEARING
C17	89°53'16"	25.00	39.22	35.32	N44°38'37"W	
C18	90°03'49"	25.00	39.30	35.38	N45°19'47"W	
C19	90°03'49"	50.00	78.60	70.75	S45°19'46"W	

PARCEL NO.	OWNER	TOTAL HOLDINGS	PART TAKEN	PREVIOUSLY DEDICATED OR USED	REMAINDER	EASEMENT AREA	PERMANENT INDEX NUMBER	PURPOSE OF EASEMENT	ACQUIRED BY
00277E-A 00277E-B	ST. MARKS LUTHERAN CHURCH	3.650 AC.			3.650 AC.	0.038 AC. 0.004 AC. 178 SQ.FT.	07-02-202-029		
0028E	GRAND NATIONAL BANK, AS TRUSTEE UNDER TRUST AGREEMENT DATED JANUARY 10, 1995 AND KNOWN AS TRUST NUMBER 795-3566	1.781 AC.	0.107 AC.		1.674 AC.	0.107 AC.	07-01-100-015		

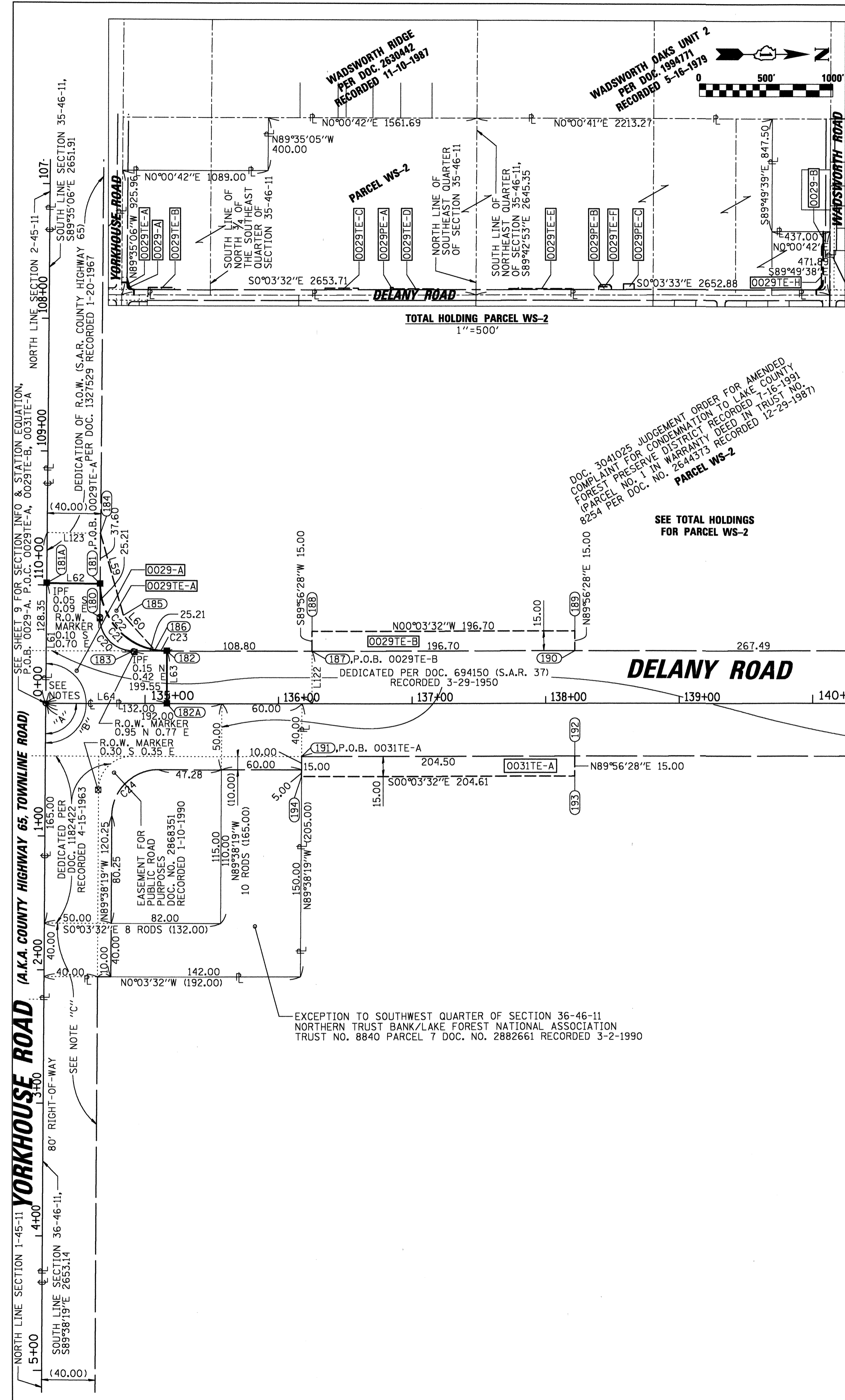
DATE \_\_\_\_\_ REVISIONS \_\_\_\_\_

**CHRISTOPHER B. BURKE ENGINEERING, LTD.**  
 9575 West Higgins Road, Suite 600  
 Rosemont, Illinois 60018  
 (847) 823-0500

**PLAT OF HIGHWAYS**  
 LAKE COUNTY  
 DIVISION OF TRANSPORTATION  
 DELANY ROAD

SECTION 00-00093-15-WR LAKE COUNTY  
 PROJECT \_\_\_\_\_ JOB NO. \_\_\_\_\_  
 STATION 122+34.39 TO STATION 134+25.60  
 SCALE: 1"=50' SHEET NO. 9 OF 17

LAKE COUNTY DIVISION OF TRANSPORTATION  
 600 WEST WINCHESTER ROAD  
 LIBERTYVILLE, ILLINOIS 60048



PARCEL NO.	OWNER	TOTAL HOLDINGS	PART TAKEN	PREVIOUSLY DEDICATED OR USED	REMAINDER	EASEMENT AREA	PERMANENT INDEX NUMBER	PURPOSE OF EASEMENT	ACQUIRED BY
0029-A	LAKE COUNTY FOREST PRESERVE DISTRICT, A BODY CORPORATE AND POLITIC	142.541AC	0.142 AC	0.133AC	142.399AC	0.007 AC	03-35-400-002		
0029-B			0.640 AC	0.462AC	141.759AC	300 SQ FT	03-35-400-005		
0029PE-A							0.044 AC	03-35-200-006	
0029PE-B						0.073 AC	03-35-200-008		
0029PE-C						0.018 AC	03-35-200-010		
0029TE-A						0.068 AC			
0029TE-B						0.057 AC			
0029TE-C						0.039 AC			
0029TE-D						0.058 AC			
0029TE-E						0.028 AC			
0029TE-F						0.081 AC			
0029TE-G									
0029TE-H									
0031TE-A	LAKE COUNTY FOREST PRESERVE DISTRICT, A BODY CORPORATE AND POLITIC	106.487AC			106.487AC	0.070 AC	03-36-100-003		03-36-300-007

**LEGEND**

SECTION CORNER 17 16 QUARTER SECTION CORNER

BEARINGS SHOWN HEREON ARE GRID BEARINGS REFERENCED TO THE ILLINOIS COORDINATE SYSTEM, EAST ZONE.

SECTION LINE  
 QUARTER SECTION LINE  
 QUARTER, QUARTER SECTION LINE  
 PLATTED LOT LINE  
 PROPERTY (DEED) LINE  
 APL APPARENT PROPERTY LINE  
 CENTERLINE  
 EXISTING RIGHT OF WAY LINE  
 PROPOSED RIGHT OF WAY LINE  
 PROPOSED EASEMENT  
 COMPUTED DIMENSION  
 RECORD DIMENSION  
 SEE CURVE TABLE  
 SEE STATION OFFSET TABLE

○ IRON PIPE OR ROD FOUND      ● PK NAIL FOUND OR SET  
 + CUT CROSS FOUND OR SET      ● REPLACED AFTER CONSTRUCTION

• T1 THESE STAKES REFERENCE FOUND OR SET MONUMENTATION, SET 5/8 INCH IRON ROD FLUSH WITH THE GROUND TO TIE MONUMENTATION, IDENTIFIED BY COLORED PLASTIC CAP BEARING SURVEYORS REGISTRATION NUMBER.  
 • T2  
 • T3

• BT1 THESE STAKES, IN CULTIVATED AREAS, REFERENCE FOUND OR SET MONUMENTATION, BURIED 5/8 INCH ROD 20 INCHES BELOW GROUND TO TIE MONUMENTATION, IDENTIFIED BY COLORED PLASTIC CAP BEARING SURVEYORS REGISTRATION NUMBER.  
 • BT2  
 • BT3

■ STAKING OF PROPOSED RIGHT OF WAY, SET DIVISION OF HIGHWAYS SURVEY MARKER TO MONUMENT THE POSITION SHOWN, IDENTIFIED BY INSCRIPTION DATA AND SURVEYORS REGISTRATION NUMBER, (SURVEYOR WILL SET UPON COMPLETION OF NEW CONSTRUCTION)

■ M STAKING OF PROPOSED RIGHT OF WAY IN CULTIVATED AREAS, BURIED 5/8 INCH IRON ROD 20 INCHES BELOW GROUND TO MARK FUTURE SURVEY MARKER POSITION, IDENTIFIED BY COLORED PLASTIC CAP BEARING SURVEYORS REGISTRATION NUMBER.

● PERMANENT SURVEY MARKER, 100T STD. 2135 (TO BE SET BY OTHERS)

NOTE: COORDINATES SHOWN ON THE PLAT HEREON ARE "GROUND VALUES" (UNLESS OTHERWISE NOTED) DERIVED FROM AN AVERAGE COMBINED SCALE FACTOR OF 0.99996218 BASED ON THE ILLINOIS COORDINATE SYSTEM, EAST ZONE. (N.A.D. 83-W-1997 ADJUSTMENT)

STATE OF ILLINOIS )  
 COUNTY OF COOK ) SS

WE, CHRISTOPHER B. BURKE ENGINEERING, LTD., AN ILLINOIS PROFESSIONAL DESIGN FIRM, NUMBER 184-001175, DECLARE THAT WE HAVE SURVEYED THE PLAT OF HIGHWAYS SHOWN HEREON BETWEEN SECTIONS 25, 26, 35, 36, TOWNSHIP 46 NORTH, RANGE 11 EAST AND SECTION 2, 11, 12, TOWNSHIP 45 NORTH, RANGE 11 EAST OF THE THIRD PRINCIPAL MERIDIAN, LAKE COUNTY, THAT THE SURVEY IS TRUE AND COMPLETE AS SHOWN TO THE BEST OF OUR KNOWLEDGE AND BELIEF; THAT THE PLAT CORRECTLY REPRESENTS SAID SURVEY, THAT ALL MONUMENTS FOUND AND ESTABLISHED ARE OF PERMANENT QUALITY AND OCCUPY THE POSITIONS SHOWN THEREON AND THAT THE MONUMENTS ARE SUFFICIENT TO ENABLE THE SURVEY TO BE RETRACED, MADE FOR THE DEPARTMENT OF TRANSPORTATION, STATE OF ILLINOIS.

DATED THIS 30 DAY OF June, A.D., 2010

*Christopher B. Burke*

ILLINOIS PROFESSIONAL LAND SURVEYOR NO. 35-3240  
 MY LICENSE EXPIRES 11/30/2010

I, MARTIN G. BUEHLER, COUNTY ENGINEER OF LAKE COUNTY, ILLINOIS DO HEREBY CERTIFY THAT THE PLAT HEREON IS A TRUE AND CORRECT REPRESENTATION OF THE SURVEY MADE UNDER MY DIRECTION OF PART OF HIGHWAY 22 IN SAID COUNTY.

DATED THIS \_\_\_\_\_ DAY OF \_\_\_\_\_, 20\_\_\_\_ A.D.

COUNTY ENGINEER \_\_\_\_\_

- NOTES:
- 90°25'13" (90°26'30" LCDOT)
  - 179°56'14" (179°38'20" LCDOT S.A.R. 37)  
 (179°58'2" LCDOT S.A.R. COUNTY HIGHWAY 65)
  - DEDICATION OF R.O.W. (S.A.R. COUNTY HIGHWAY 65)  
 PER DOC. 1138095 RECORDED 2-7-1962 AND  
 PER DOC. 1138097 RECORDED 2-7-1962 AND  
 PLAT OF SURVEY OF COUNTY HIGHWAY 65  
 PER DOC. 1223432 RECORDED 4-27-1964

CURVE	DELTA	RADIUS	LENGTH	CHORD LENGTH	CHORD BEARING
C20	90° 28' 26"	25.00	39.48	35.50	N45°10'41"E
C21	90° 28' 26"	50.00	78.95	71.00	S45°10'41"W
C22	80° 10' 39"	50.00	69.97	64.40	N50°19'34"W
C23	10° 17' 46"	50.00	8.99	8.97	S05°05'22"W
C24	89° 34' 47"	35.00	54.72	49.32	S44°50'55"E

LINE	BEARING	LENGTH
L59	N74°20'34"E	63.85
L60	N47°24'53"E	34.89
L61	S89°35'06"E	90.75
L62	N00°24'54"E	40.00
L63	N89°56'28"W	40.00
L64	S00°03'32"E	90.75
L122	S89°56'28"W	40.00
L123	N00°25'08"E	40.00

PT #	STATION	OFFSET	NOTE
180	134+66.14	65.21	LT
181	134+66.35	90.41	LT
181A	134+26.35	90.74	LT
182	135+16.35	40.00	LT
182A	135+16.35	0.00	RT
183	134+91.14	40.00	LT
184	134+66.66	128.01	LT
185	134+81.83	66.52	LT
186	135+07.41	40.81	LT
187	136+25.15	40.00	LT
188	136+25.15	55.00	LT
189	138+21.85	55.00	LT
190	138+21.85	40.00	LT
191	136+17.31	40.00	RT
192	138+21.81	40.00	RT
193	138+21.81	55.00	RT
194	136+17.20	55.00	RT

DATE	REVISIONS

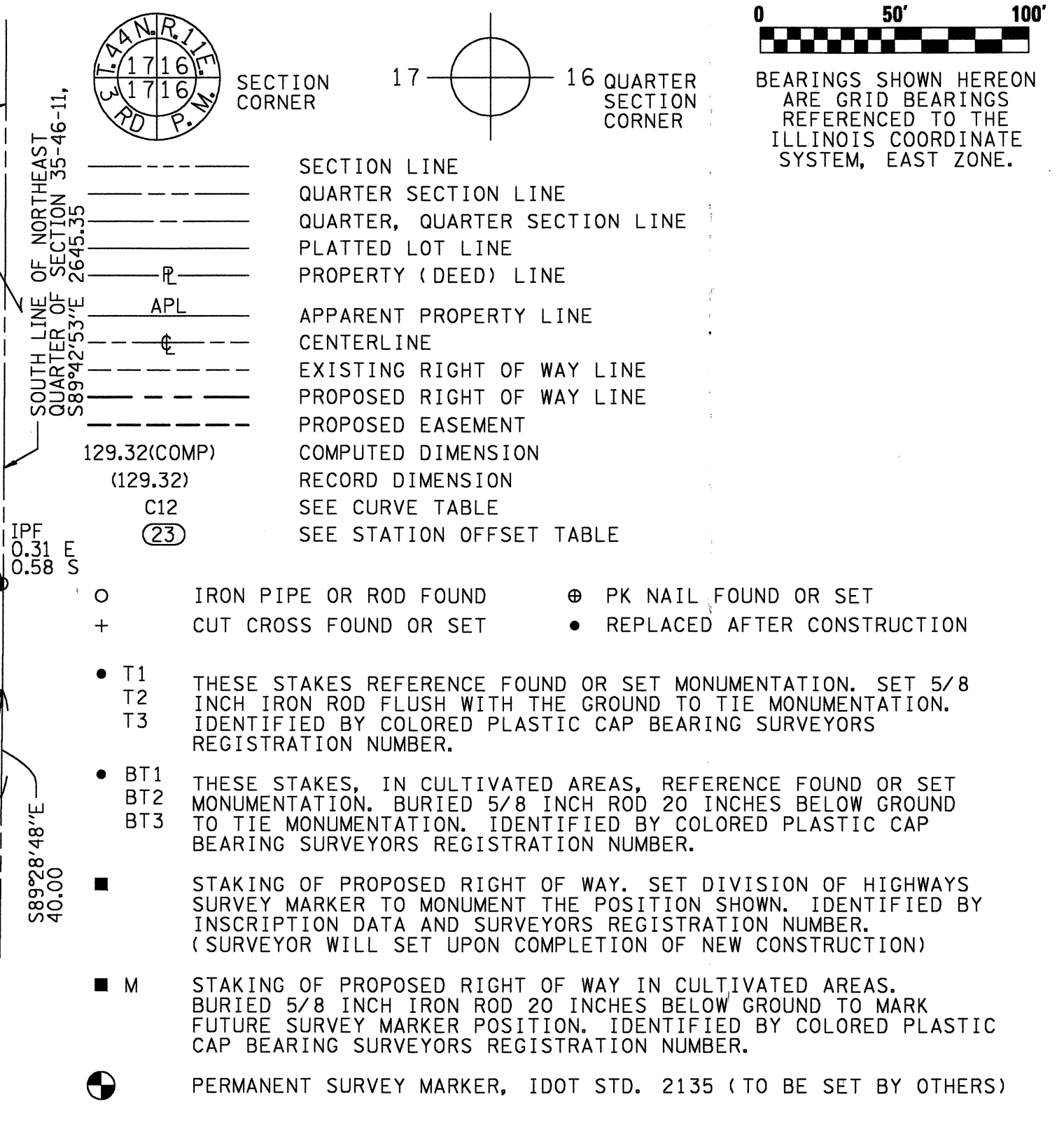
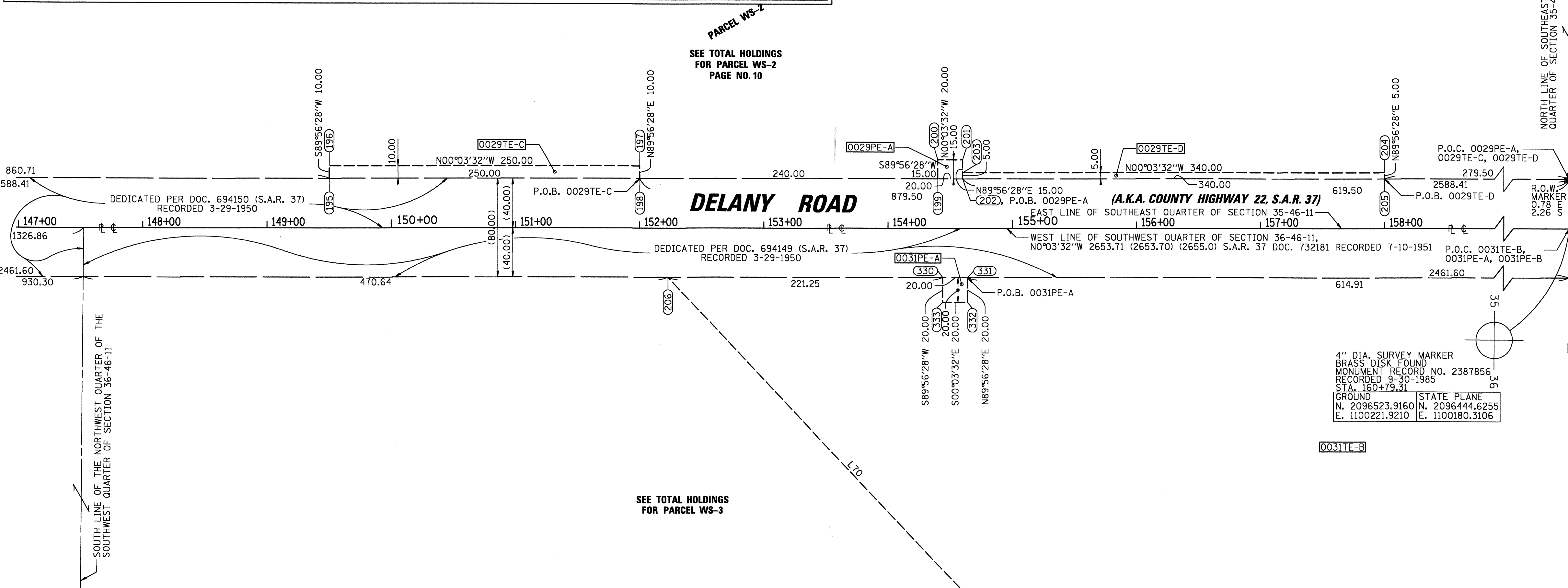
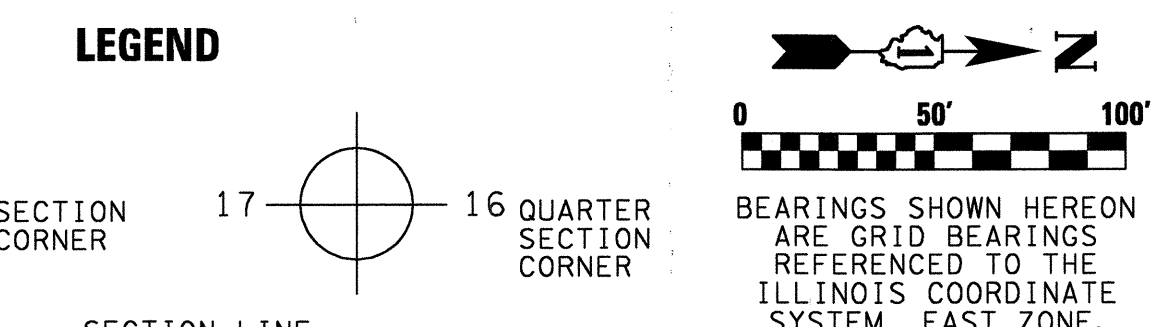
**CHRISTOPHER B. BURKE ENGINEERING, LTD.**  
 9575 West Higgins Road, Suite 600  
 Rosemont, Illinois 60018  
 (847) 823-0500

**PLAT OF HIGHWAYS**  
 LAKE COUNTY  
 DIVISION OF TRANSPORTATION  
**DELANY ROAD**

SECTION 00-00093-15-WR LAKE COUNTY  
 PROJECT JOB NO.  
 STATION 134+25.60 TO STATION 147+00  
 SCALE: 1"=50' SHEET NO. 10 OF 17

LAKE COUNTY DIVISION OF TRANSPORTATION  
 600 WEST WINCHESTER ROAD  
 LIBERTYVILLE, ILLINOIS 60048

PARCEL NO.	OWNER	TOTAL HOLDINGS	PART TAKEN	PREVIOUSLY DEDICATED OR USED	REMAINDER	EASEMENT AREA	PERMANENT INDEX NUMBER	PURPOSE OF EASEMENT	ACQUIRED BY	
0029PE-A	LAKE COUNTY FOREST PRESERVE DISTRICT, A BODY CORPORATE AND POLITIC	142.541AC.			141.759AC.	0.007 AC.	03-35-400-002			
0029TE-C						300 SOFT	03-35-400-005			
0029TE-D							0.057 AC.	03-35-200-006		
							0.039 AC.	03-35-200-008		
0031PE-A	LAKE COUNTY FOREST PRESERVE DISTRICT, A BODY CORPORATE AND POLITIC	106.487AC.			106.487AC.	0.009 AC.	03-36-100-003			
0031PE-B						400 SOFT	03-36-300-007			
0031TE-B							0.032 AC.			
							25.291 AC.			



NOTE: COORDINATES SHOWN ON THE PLAT HEREON ARE "GROUND VALUES" (UNLESS OTHERWISE NOTED) DERIVED FROM AN AVERAGE COMBINED SCALE FACTOR OF 0.9999218 BASED ON THE ILLINOIS COORDINATE SYSTEM, EAST ZONE. (N.A.D. 83-W-1997 ADJUSTMENT)

STATE OF ILLINOIS )  
 COUNTY OF COOK ) SS

WE, CHRISTOPHER B. BURKE ENGINEERING, LTD., AN ILLINOIS PROFESSIONAL DESIGN FIRM, NUMBER 184-001175, DECLARE THAT WE HAVE SURVEYED THE PLAT OF HIGHWAYS SHOWN HEREON BETWEEN SECTIONS 25, 26, 35, 36, TOWNSHIP 46 NORTH, RANGE 11 EAST AND SECTION 1, 2, 11, 12, TOWNSHIP 45 NORTH, RANGE 11 EAST OF THE THIRD PRINCIPAL MERIDIAN, LAKE COUNTY, THAT THE SURVEY IS TRUE AND COMPLETE AS SHOWN TO THE BEST OF OUR KNOWLEDGE AND BELIEF; THAT THE PLAT CORRECTLY REPRESENTS SAID SURVEY, THAT ALL MONUMENTS FOUND AND ESTABLISHED ARE OF PERMANENT QUALITY AND OCCUPY THE POSITIONS SHOWN THEREON AND THAT THE MONUMENTS ARE SUFFICIENT TO ENABLE THE SURVEY TO BE RETRACED. MADE FOR THE DEPARTMENT OF TRANSPORTATION, STATE OF ILLINOIS.

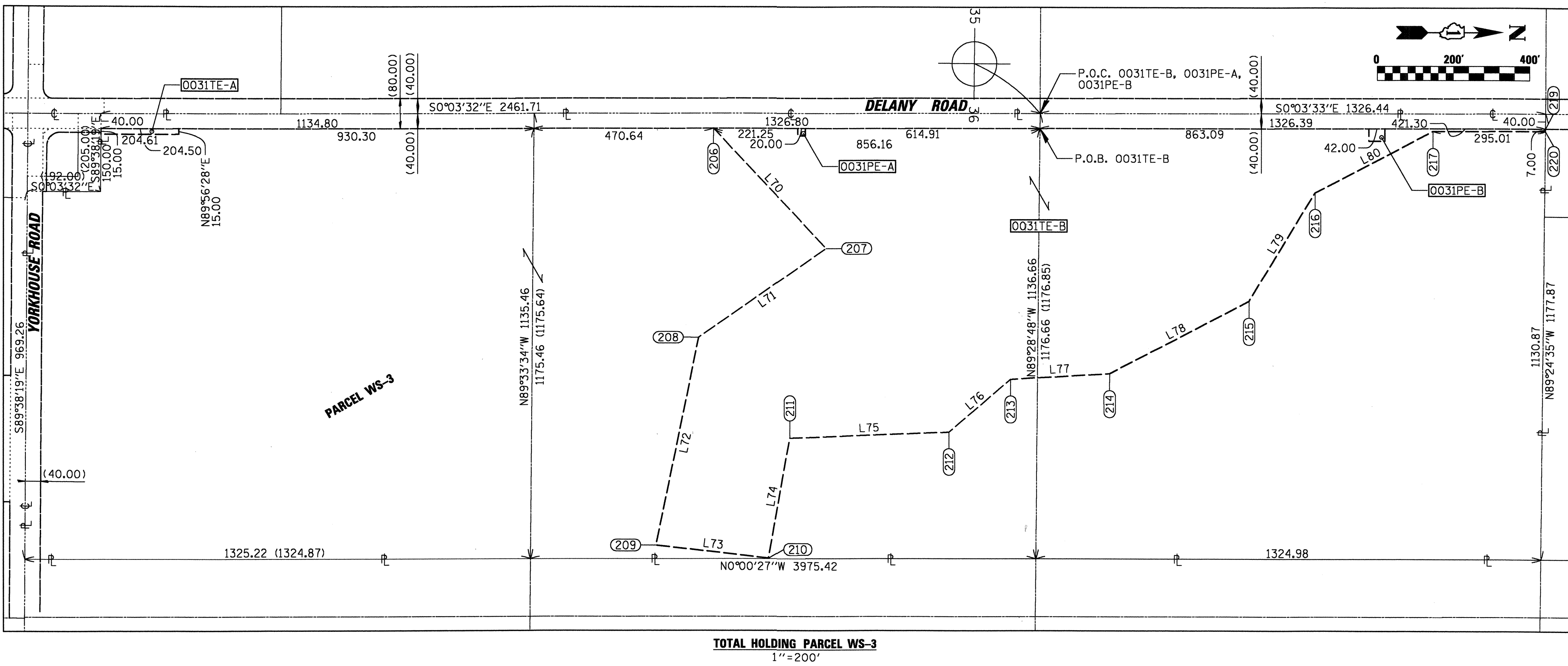
DATED THIS 30 DAY OF June, A.D., 2010

*Kenneth J. Rosmarer*

ILLINOIS PROFESSIONAL LAND SURVEYOR NO. 35-3240  
 MY LICENSE EXPIRES 11/30/2010

LINE	BEARING	LENGTH
L70	S46°46'41"W	431.80
L71	N34°59'55"W	407.78
L72	N78°36'59"W	564.43
L73	S06°23'00"W	236.56
L74	S80°06'30"E	323.08
L75	S02°19'39"E	417.98
L76	S41°00'29"E	214.20
L77	S03°15'37"E	260.15
L78	S27°45'57"E	413.29
L79	S58°35'53"E	332.51
L80	S27°47'38"E	349.37

PT #	STATION	OFFSET	NOTE
195	149+50.05	40.00	L1
196	149+50.05	50.00	L1
197	152+00.05	50.00	L1
198	152+00.05	40.00	L1
199	154+40.05	40.00	L1
200	154+40.05	55.00	L1
201	154+60.05	55.00	L1
202	154+60.05	40.00	L1
203	154+60.05	45.00	L1
204	158+00.05	45.00	L1
205	158+00.05	40.00	L1
206	152+22.75	40.00	R1
207	155+18.13	354.96	R1
208	151+83.86	588.50	R1
209	150+71.83	1141.70	R1
210	153+66.52	1174.97	R1
211	154+22.35	856.75	R1
212	154+40.00	840.20	R1
213	160+01.79	699.82	R1
214	162+61.50	685.32	R1
215	166+27.43	493.22	R1
216	168+00.97	209.59	R1
217	171+10.21	47.00	R1
219	174+05.30	40.00	R1
220	174+05.22	47.00	R1
330	154+44.00	40.00	R1
331	154+64.00	40.00	R1
332	154+64.00	60.00	R1
333	154+44.00	60.00	R1



DATE	REVISIONS

**CHRISTOPHER B. BURKE ENGINEERING, LTD.**  
 9575 West Higgins Road, Suite 600  
 Rosemont, Illinois 60018  
 (847) 823-0500

**PLAT OF HIGHWAYS**  
 LAKE COUNTY  
 DIVISION OF TRANSPORTATION  
 DELANY ROAD

SECTION 00-00093-15-WR LAKE COUNTY  
 PROJECT JOB NO.  
 STATION 147+00 TO STATION 158+93.98  
 SCALE: 1"=50' SHEET NO. 11 OF 17

LAKE COUNTY DIVISION OF TRANSPORTATION  
 600 WEST WINCHESTER ROAD  
 LIBERTYVILLE, ILLINOIS 60048

PARCEL NO.	OWNER	TOTAL HOLDINGS	PART TAKEN	PREVIOUSLY DEDICATED OR USED	REMAINDER	EASEMENT AREA	PERMANENT INDEX NUMBER	PURPOSE OF EASEMENT	ACQUIRED BY
0029PE-B	LAKE COUNTY FOREST PRESERVE DISTRICT,	142.541AC.			141.759AC.	0.044 AC.	03-35-400-002		
0029TE-E	A BODY CORPORATE AND POLITIC					0.058 AC.	03-35-400-005		
0029TE-F						0.028 AC.	03-35-200-006		
							03-35-200-008		
							03-35-200-010		
0031PE-B	LAKE COUNTY FOREST PRESERVE DISTRICT,	106.487AC.			106.487AC.	0.032 AC.	03-36-100-003		
0031TE-B	A BODY CORPORATE AND POLITIC					25.291 AC.	03-36-300-007		

**LEGEND**

SECTION CORNER 17 16 QUARTER SECTION CORNER

BEARINGS SHOWN HEREON ARE GRID BEARINGS REFERENCED TO THE ILLINOIS COORDINATE SYSTEM, EAST ZONE.

SECTION LINE  
 QUARTER SECTION LINE  
 QUARTER, QUARTER SECTION LINE  
 PLATTED LOT LINE  
 PROPERTY (DEED) LINE  
 APL APPARENT PROPERTY LINE  
 CENTERLINE  
 EXISTING RIGHT OF WAY LINE  
 PROPOSED RIGHT OF WAY LINE  
 PROPOSED EASEMENT  
 COMPUTED DIMENSION  
 RECORD DIMENSION  
 SEE CURVE TABLE  
 SEE STATION OFFSET TABLE

IRON PIPE OR ROD FOUND  
 CUT CROSS FOUND OR SET  
 PK NAIL FOUND OR SET  
 REPLACED AFTER CONSTRUCTION

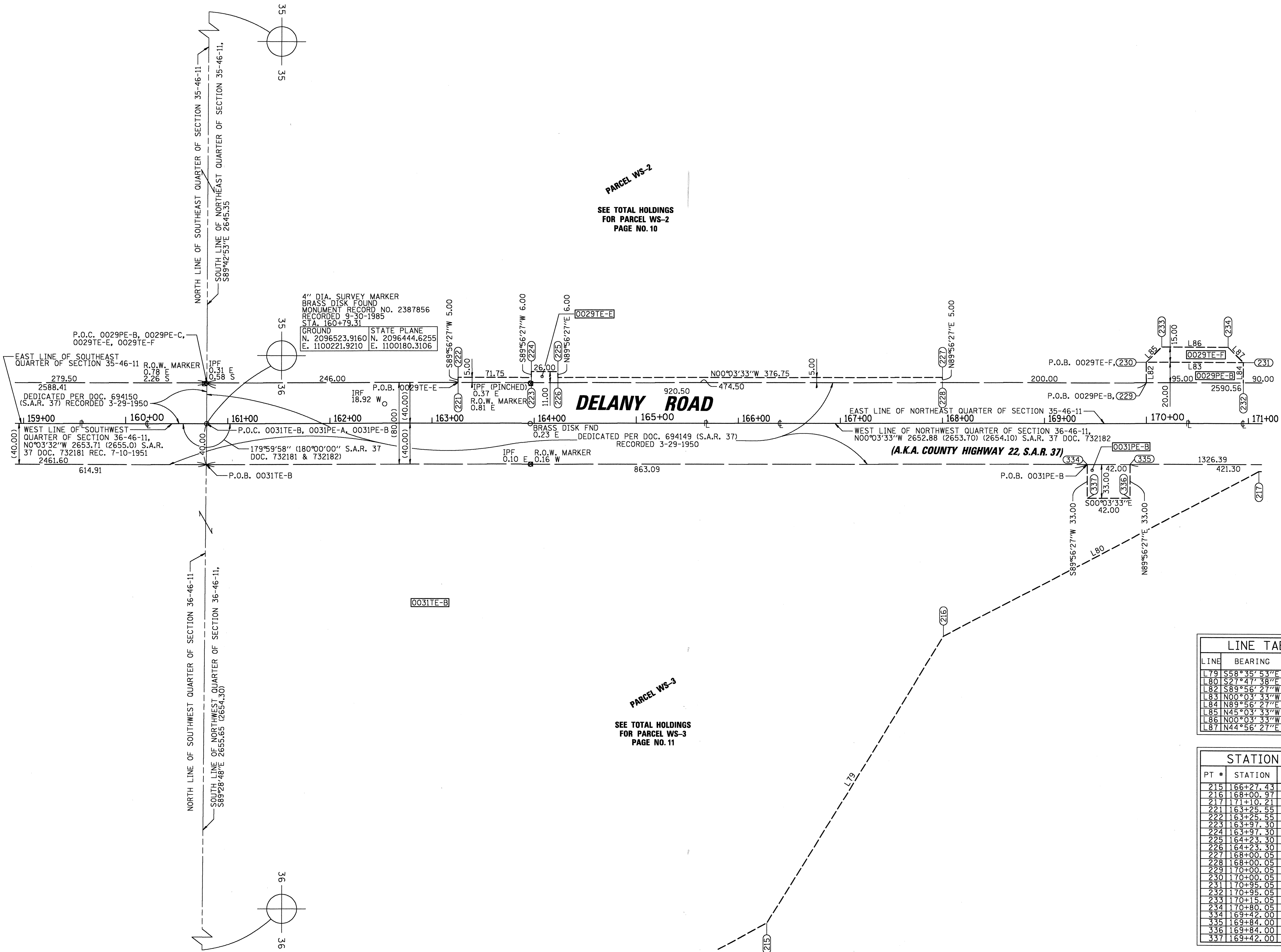
T1 THESE STAKES REFERENCE FOUND OR SET MONUMENTATION, SET 5/8 INCH IRON ROD FLUSH WITH THE GROUND TO TIE MONUMENTATION, IDENTIFIED BY COLORED PLASTIC CAP BEARING SURVEYORS REGISTRATION NUMBER.  
 T2  
 T3

BT1 THESE STAKES, IN CULTIVATED AREAS, REFERENCE FOUND OR SET MONUMENTATION, BURIED 5/8 INCH ROD 20 INCHES BELOW GROUND TO TIE MONUMENTATION, IDENTIFIED BY COLORED PLASTIC CAP BEARING SURVEYORS REGISTRATION NUMBER.  
 BT2  
 BT3

STAKING OF PROPOSED RIGHT OF WAY, SET DIVISION OF HIGHWAYS SURVEY MARKER TO MONUMENT THE POSITION SHOWN, IDENTIFIED BY INSCRIPTION DATA AND SURVEYORS REGISTRATION NUMBER, (SURVEYOR WILL SET UPON COMPLETION OF NEW CONSTRUCTION)

STAKING OF PROPOSED RIGHT OF WAY IN CULTIVATED AREAS, BURIED 5/8 INCH IRON ROD 20 INCHES BELOW GROUND TO MARK FUTURE SURVEY MARKER POSITION, IDENTIFIED BY COLORED PLASTIC CAP BEARING SURVEYORS REGISTRATION NUMBER.

PERMANENT SURVEY MARKER, IDOT STD. 2135 (TO BE SET BY OTHERS)



NOTE: COORDINATES SHOWN ON THE PLAT HEREON ARE "GROUND VALUES" (UNLESS OTHERWISE NOTED) DERIVED FROM AN AVERAGE COMBINED SCALE FACTOR OF 0.9996218 BASED ON THE ILLINOIS COORDINATE SYSTEM, EAST ZONE. (N.A.D. 83-W-1997 ADJUSTMENT)

STATE OF ILLINOIS )  
 ) SS  
 COUNTY OF COOK )

WE, CHRISTOPHER B. BURKE ENGINEERING, LTD., AN ILLINOIS PROFESSIONAL DESIGN FIRM, NUMBER 184-001175, DECLARE THAT WE HAVE SURVEYED THE PLAT OF HIGHWAYS SHOWN HEREON BETWEEN SECTIONS 25, 26, 35, 36, TOWNSHIP 46 NORTH, RANGE 11 EAST AND SECTION 1, 11, 12, TOWNSHIP 45 NORTH, RANGE 11 EAST OF THE THIRD PRINCIPAL MERIDIAN, LAKE COUNTY, THAT THE SURVEY IS TRUE AND COMPLETE AS SHOWN TO THE BEST OF OUR KNOWLEDGE AND BELIEF; THAT THE PLAT CORRECTLY REPRESENTS SAID SURVEY, THAT ALL MONUMENTS FOUND AND ESTABLISHED ARE OF PERMANENT QUALITY AND OCCUPY THE POSITIONS SHOWN THEREON AND THAT THE MONUMENTS ARE SUFFICIENT TO ENABLE THE SURVEY TO BE RETRACED. MADE FOR THE DEPARTMENT OF TRANSPORTATION, STATE OF ILLINOIS.

DATED THIS 30 DAY OF June, A.D., 2010

*Christopher B. Burke*  
 ILLINOIS PROFESSIONAL LAND SURVEYOR NO. 35-3240  
 MY LICENSE EXPIRES 11/30/2010

I, MARTIN G. BUEHLER, COUNTY ENGINEER OF LAKE COUNTY, ILLINOIS DO HEREBY CERTIFY THAT THE PLAT HEREON IS A TRUE AND CORRECT REPRESENTATION OF THE SURVEY MADE UNDER MY DIRECTION OF PART OF HIGHWAY 22 IN SAID COUNTY.

DATED THIS \_\_\_\_\_ DAY OF \_\_\_\_\_, 20 \_\_\_\_ A.D.

COUNTY ENGINEER \_\_\_\_\_

**LINE TABLE**

LINE	BEARING	LENGTH
L79	S58°35'53"E	332.51
L80	S27°47'38"E	349.37
L82	S89°56'27"W	20.00
L83	N00°03'33"E	95.00
L84	N89°56'27"E	20.00
L85	N45°03'33"W	21.21
L86	N00°03'33"W	65.00
L87	N44°56'27"E	21.21

**STATION OFFSET TABLE**

PT #	STATION	OFFSET	NOTE
215	166+27.43	493.22	RT
216	168+00.37	209.58	RT
217	171+10.21	47.00	RT
221	163+25.55	40.00	LT
222	163+25.55	45.00	LT
223	163+97.30	45.00	LT
224	163+97.30	51.00	LT
225	164+23.30	5.00	LT
226	164+23.30	45.00	LT
227	168+00.05	45.00	LT
228	168+00.05	40.00	LT
229	170+00.05	40.00	LT
230	170+00.05	60.00	LT
231	170+95.05	60.00	LT
232	170+95.05	40.00	LT
233	170+15.05	75.00	LT
234	170+80.05	75.00	LT
334	169+42.00	40.00	RT
335	169+84.00	40.00	RT
336	169+84.00	73.00	RT
337	169+42.00	73.00	RT

DATE	REVISIONS

**CHRISTOPHER B. BURKE ENGINEERING, LTD.**  
 9575 West Higgins Road, Suite 600  
 Rosemont, Illinois 60018  
 (847) 823-0500

**PLAT OF HIGHWAYS**  
 LAKE COUNTY  
 DIVISION OF TRANSPORTATION  
 DELANY ROAD

SECTION 00-00093-15-WR LAKE COUNTY  
 PROJECT JOB NO.  
 STATION 158+93.98 TO STATION 171+10.21  
 SCALE: 1"=50' SHEET NO. 12 OF 17

LAKE COUNTY DIVISION OF TRANSPORTATION  
 600 WEST WINCHESTER ROAD  
 LIBERTYVILLE, ILLINOIS 60048

S:\LAKE\CO\0142262625\Survey\HWY014226262-12.sur 6/29/2010

PARCEL NO.	OWNER	TOTAL HOLDINGS	PART TAKEN	PREVIOUSLY DEDICATED OR USED	REMAINDER	EASEMENT AREA	PERMANENT INDEX NUMBER	PURPOSE OF EASEMENT	ACQUIRED BY
0029PE-C	LAKE COUNTY FOREST PRESERVE DISTRICT, BODY CORPORATE AND POLITIC	142.541AC.			141.759AC.	0.073 AC.	03-35-400-002 03-35-400-005 03-35-200-006 03-35-200-008 03-35-200-010		
0031TE-B	LAKE COUNTY FOREST PRESERVE DISTRICT, A BODY CORPORATE AND POLITIC	106.487AC.			106.487AC.	25.291 AC.	03-36-100-003 03-36-300-007		
0032TE	JOSEPH W. MUSICH & SHARON L. MUSICH	0.853 AC.			0.853 AC.	0.002 AC.	03-36-101-018		
0034TE	JOSEPH ORGEL & LEAH ORGEL	0.850 AC.			0.850 AC.	0.017 AC.	03-36-101-016		

BUILDING TABLE			
LINE	LENGTH	LINE	LENGTH
B143	40.20	B146	22.30
B144	5.0	B147	62.35
B145	22.10	B148	27.40

**LEGEND**

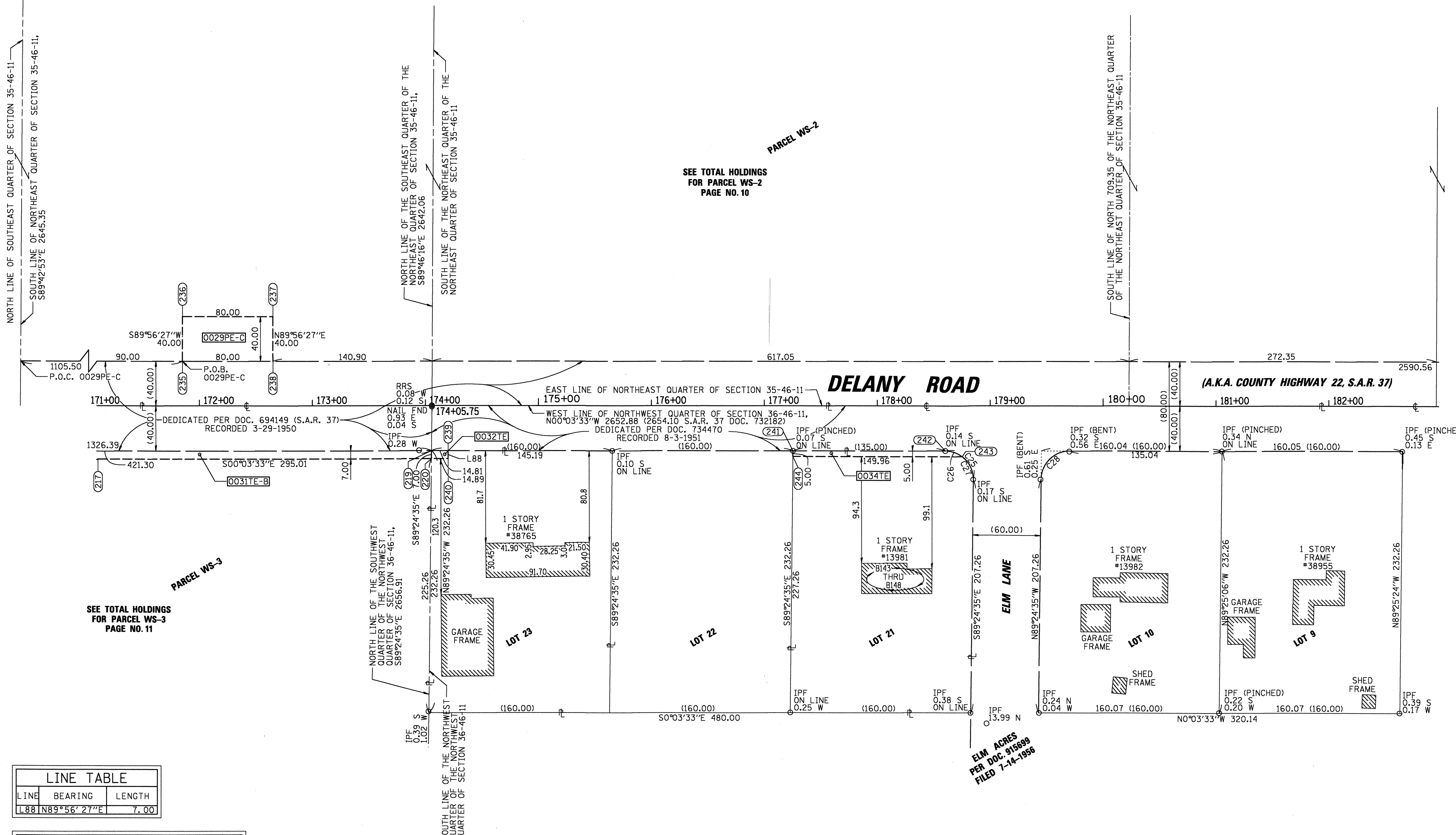
SECTION CORNER 17 16 QUARTER SECTION CORNER

BEARINGS SHOWN HEREON ARE GRID BEARINGS REFERENCED TO THE ILLINOIS COORDINATE SYSTEM, EAST ZONE.

- SECTION LINE
- QUARTER SECTION LINE
- QUARTER, QUARTER SECTION LINE
- PLATTED LOT LINE
- PROPERTY (DEED) LINE
- APL APPARENT PROPERTY LINE
- CENTERLINE
- EXISTING RIGHT OF WAY LINE
- PROPOSED RIGHT OF WAY LINE
- PROPOSED EASEMENT
- COMPUTED DIMENSION (129.32)
- RECORD DIMENSION
- SEE CURVE TABLE
- SEE STATION OFFSET TABLE

- IRON PIPE OR ROD FOUND
- ⊕ PK NAIL FOUND OR SET
- + CUT CROSS FOUND OR SET
- REPLACED AFTER CONSTRUCTION

- T1 THESE STAKES REFERENCE FOUND OR SET MONUMENTATION, SET 5/8 INCH IRON ROD FLUSH WITH THE GROUND TO TIE MONUMENTATION, IDENTIFIED BY COLORED PLASTIC CAP BEARING SURVEYORS REGISTRATION NUMBER.
- T2
- T3
- BT1 THESE STAKES, IN CULTIVATED AREAS, REFERENCE FOUND OR SET MONUMENTATION, BURIED 5/8 INCH ROD 20 INCHES BELOW GROUND TO TIE MONUMENTATION, IDENTIFIED BY COLORED PLASTIC CAP BEARING SURVEYORS REGISTRATION NUMBER.
- BT2
- BT3
- M STAKING OF PROPOSED RIGHT OF WAY, SET DIVISION OF HIGHWAYS SURVEY MARKER TO MONUMENT THE POSITION SHOWN, IDENTIFIED BY INSCRIPTION DATA AND SURVEYORS REGISTRATION NUMBER, (SURVEYOR WILL SET UPON COMPLETION OF NEW CONSTRUCTION)
- M STAKING OF PROPOSED RIGHT OF WAY IN CULTIVATED AREAS, BURIED 5/8 INCH IRON ROD 20 INCHES BELOW GROUND TO MARK FUTURE SURVEY MARKER POSITION, IDENTIFIED BY COLORED PLASTIC CAP BEARING SURVEYORS REGISTRATION NUMBER.
- PERMANENT SURVEY MARKER, IDOT STD. 2135 (TO BE SET BY OTHERS)



NOTE: COORDINATES SHOWN ON THE PLAT HEREON ARE "GROUND VALUES" (UNLESS OTHERWISE NOTED) DERIVED FROM AN AVERAGE COMBINED SCALE FACTOR OF 0.9996218 BASED ON THE ILLINOIS COORDINATE SYSTEM, EAST ZONE. (N.A.D. 83-W-1997 ADJUSTMENT)

STATE OF ILLINOIS )  
COUNTY OF COOK ) SS

WE, CHRISTOPHER B. BURKE ENGINEERING, LTD., AN ILLINOIS PROFESSIONAL DESIGN FIRM, NUMBER 184-001175, DECLARE THAT WE HAVE SURVEYED THE PLAT OF HIGHWAYS SHOWN HEREON BETWEEN SECTIONS 25, 26, 35, 36, TOWNSHIP 46 NORTH, RANGE 11 EAST AND SECTION 1, 2, 11, 12, TOWNSHIP 45 NORTH, RANGE 11 EAST OF THE THIRD PRINCIPAL MERIDIAN, LAKE COUNTY, THAT THE SURVEY IS TRUE AND COMPLETE AS SHOWN TO THE BEST OF OUR KNOWLEDGE AND BELIEF; THAT THE PLAT CORRECTLY REPRESENTS SAID SURVEY, THAT ALL MONUMENTS FOUND AND ESTABLISHED ARE OF PERMANENT QUALITY AND OCCUPY THE POSITIONS SHOWN THEREON AND THAT THE MONUMENTS ARE SUFFICIENT TO ENABLE THE SURVEY TO BE RETRACED, MADE FOR THE DEPARTMENT OF TRANSPORTATION, STATE OF ILLINOIS.

DATED THIS 30 DAY OF June, A.D., 2010

*Christopher B. Burke*  
ILLINOIS PROFESSIONAL LAND SURVEYOR NO. 35-3240  
MY LICENSE EXPIRES 11/30/2010

I, MARTIN G. BUEHLER, COUNTY ENGINEER OF LAKE COUNTY, ILLINOIS DO HEREBY CERTIFY THAT THE PLAT HEREON IS A TRUE AND CORRECT REPRESENTATION OF THE SURVEY MADE UNDER MY DIRECTION OF PART OF HIGHWAY 22 IN SAID COUNTY.

DATED THIS \_\_\_\_\_ DAY OF \_\_\_\_\_, 20\_\_\_\_ A.D.

COUNTY ENGINEER \_\_\_\_\_

LINE TABLE		
LINE	BEARING	LENGTH
L88	N89°56'27"E	7.00

STATION OFFSET TABLE			
PT #	STATION	OFFSET	NOTE
217	171+10.21	47.00	RT
219	174+05.30	40.00	RT
220	174+05.22	47.00	RT
235	171+85.05	40.00	LT
236	171+85.05	80.00	LT
237	172+65.05	80.00	LT
238	172+65.05	40.00	RT
239	174+20.11	40.00	RT
240	174+20.11	47.00	RT
241	177+25.30	40.00	RT
242	178+60.30	40.00	RT
243	178+75.20	45.00	RT
244	177+25.24	45.00	RT

CURVE TABLE					
CURVE	DELTA	RADIUS	LENGTH	CHORD LENGTH	CHORD BEARING
C25	90° 38' 58"	24.72	39.11	35.16	S45°15'56"W
C26	37° 05' 08"	24.72	16.00	15.72	S18°29'01"W
C27	53° 33' 50"	24.72	43.11	22.28	N63°48'50"E
C28	89° 20' 21"	25.29	39.43	35.55	S44°44'25"E

SEE TOTAL HOLDINGS FOR PARCEL WS-2 PAGE NO. 10

SEE TOTAL HOLDINGS FOR PARCEL WS-3 PAGE NO. 11

ELM ACRES PER DOC 915689 FILED 7-14-1986

DATE	REVISIONS

**CHRISTOPHER B. BURKE ENGINEERING, LTD.**  
9575 West Higgins Road, Suite 600  
Rosemont, Illinois 60018  
(847) 823-0500

**PLAT OF HIGHWAYS**  
LAKE COUNTY  
DIVISION OF TRANSPORTATION  
**DELANY ROAD**

SECTION 00-00093-15-WR LAKE COUNTY  
PROJECT JOB NO.  
STATION 171+0.21 TO STATION 182+65.83  
SCALE: 1"=50' SHEET NO. 13 OF 17

LAKE COUNTY DIVISION OF TRANSPORTATION  
600 WEST WINCHESTER ROAD  
LIBERTYVILLE, ILLINOIS 60048

NOTE: COORDINATES SHOWN ON THE PLAT HEREON ARE "GROUND VALUES" (UNLESS OTHERWISE NOTED) DERIVED FROM AN AVERAGE COMBINED SCALE FACTOR OF 0.99996218 BASED ON THE ILLINOIS COORDINATE SYSTEM, EAST ZONE. (N.A.D. 83-W-1997 ADJUSTMENT)

LINE	LENGTH	LINE	LENGTH
B167	16.90	B194	2.75
B168	9.0	B195	6.65
B169	11.75	B196	2.75
B170	9.0	B197	30.20
B171	2.20	B198	4.55
B172	25.25	B199	22.25
B173	48.25	B200	22.30
B174	8.00	B201	21.30
B175	22.80	B202	6.45
B176	52.40	B203	55.30
B177	5.90	B204	32.10
B178	2.10	B205	24.00
B179	4.60	B206	4.95
B180	2.10	B207	32.55
B181	6.0	B208	57.85
B182	2.6	B209	5.10
B183	2.30	B210	1.95
B184	3.85	B211	6.10
B185	2.30	B212	1.95
B186	1.80	B213	4.50
B187	4.00	B214	19.00
B188	7.95	B215	22.30
B189	18.45	B216	33.55
B190	15.55	B217	11.90
B191	28.85	B218	20.60
B192	45.55	B219	2.55
B193	3.85	B220	22.70

LINE	BEARING	LENGTH
L199	S89°56'27"W	40.00
L100	S00°11'13"W	17.96
L101	S89°48'47"E	27.00
L102	S00°11'13"W	40.10
L103	N89°48'47"E	22.00
L104	S89°47'49"E	31.10
L105	N89°07'30"W	10.00
L106	S89°48'47"E	25.00
L107	N89°48'47"W	7.00

PT	STATION	OFFSET	NOTE
245	186+28.30	40.00	LT
246	186+78.30	89.63	LT
247	186+81.10	471.95	LT
248	186+98.10	471.93	LT
249	186+98.10	64.82	LT
250	186+70.11	40.00	RT
251	186+37.98	40.95	LT
252	186+67.19	75.24	LT
253	186+69.28	461.24	LT
254	186+69.28	40.00	RT
255	182+65.39	40.00	RT
256	184+25.43	40.00	RT
257	184+25.32	50.00	RT
258	182+65.28	50.00	RT
259	184+25.27	55.00	RT
260	182+65.22	55.00	RT
261	186+51.49	40.00	RT
262	186+51.49	40.00	RT
263	186+75.87	100.87	RT
264	186+25.88	30.00	RT
265	186+70.87	100.79	RT
266	186+25.88	55.00	RT
267	0+29.24	261.86	LT
268	0+29.46	333.13	LT
269	0+46.26	333.13	LT
270	0+46.14	227.88	LT
271	4+75.04	40.00	LT
272	4+75.04	55.00	LT
273	6+63.54	40.00	LT
274	6+63.54	40.00	LT
275	0+69.60	40.00	RT
276	2+86.13	40.00	RT
277	2+86.01	50.00	RT
278	2+86.05	40.00	RT
279	2+68.05	77.00	RT
280	2+27.95	77.00	RT
281	2+27.95	55.00	RT
282	0+68.15	40.00	RT
283	0+44.46	75.37	RT
284	0+44.60	64.67	RT
285	4+16.14	40.00	RT
286	4+16.02	50.00	RT
287	4+16.15	40.00	RT
288	5+13.02	50.00	RT
289	4+58.45	50.00	RT
290	4+58.45	75.00	RT
291	4+15.72	75.00	RT
292	4+16.15	40.00	RT
293	5+46.03	50.00	RT
294	6+76.15	40.00	RT
295	6+75.95	57.00	RT
296	6+30.95	57.00	RT
297	6+30.95	50.00	RT

**LEGEND**

SECTION CORNER 17 16 QUARTER SECTION CORNER

BEARINGS SHOWN HEREON ARE GRID BEARINGS REFERENCED TO THE ILLINOIS COORDINATE SYSTEM, EAST ZONE.

0 50' 100'

SECTION LINE  
 QUARTER SECTION LINE  
 QUARTER, QUARTER SECTION LINE  
 PLATTED LOT LINE  
 PROPERTY (DEED) LINE  
 APPARENT PROPERTY LINE  
 CENTERLINE  
 EXISTING RIGHT OF WAY LINE  
 PROPOSED RIGHT OF WAY LINE  
 PROPOSED EASEMENT  
 COMPUTED DIMENSION (129.32)  
 RECORD DIMENSION  
 SEE CURVE TABLE  
 SEE STATION OFFSET TABLE

○ IRON PIPE OR ROD FOUND      ● PK NAIL FOUND OR SET  
 + CUT CROSS FOUND OR SET      ● REPLACED AFTER CONSTRUCTION

• T1 THESE STAKES REFERENCE FOUND OR SET MONUMENTATION, SET 5/8 INCH IRON ROD FLUSH WITH THE GROUND TO TIE MONUMENTATION, IDENTIFIED BY COLORED PLASTIC CAP BEARING SURVEYORS REGISTRATION NUMBER.  
 • T2  
 • T3

• BT1 THESE STAKES, IN CULTIVATED AREAS, REFERENCE FOUND OR SET MONUMENTATION, BURIED 5/8 INCH ROD 20 INCHES BELOW GROUND TO TIE MONUMENTATION, IDENTIFIED BY COLORED PLASTIC CAP BEARING SURVEYORS REGISTRATION NUMBER.  
 • BT2  
 • BT3

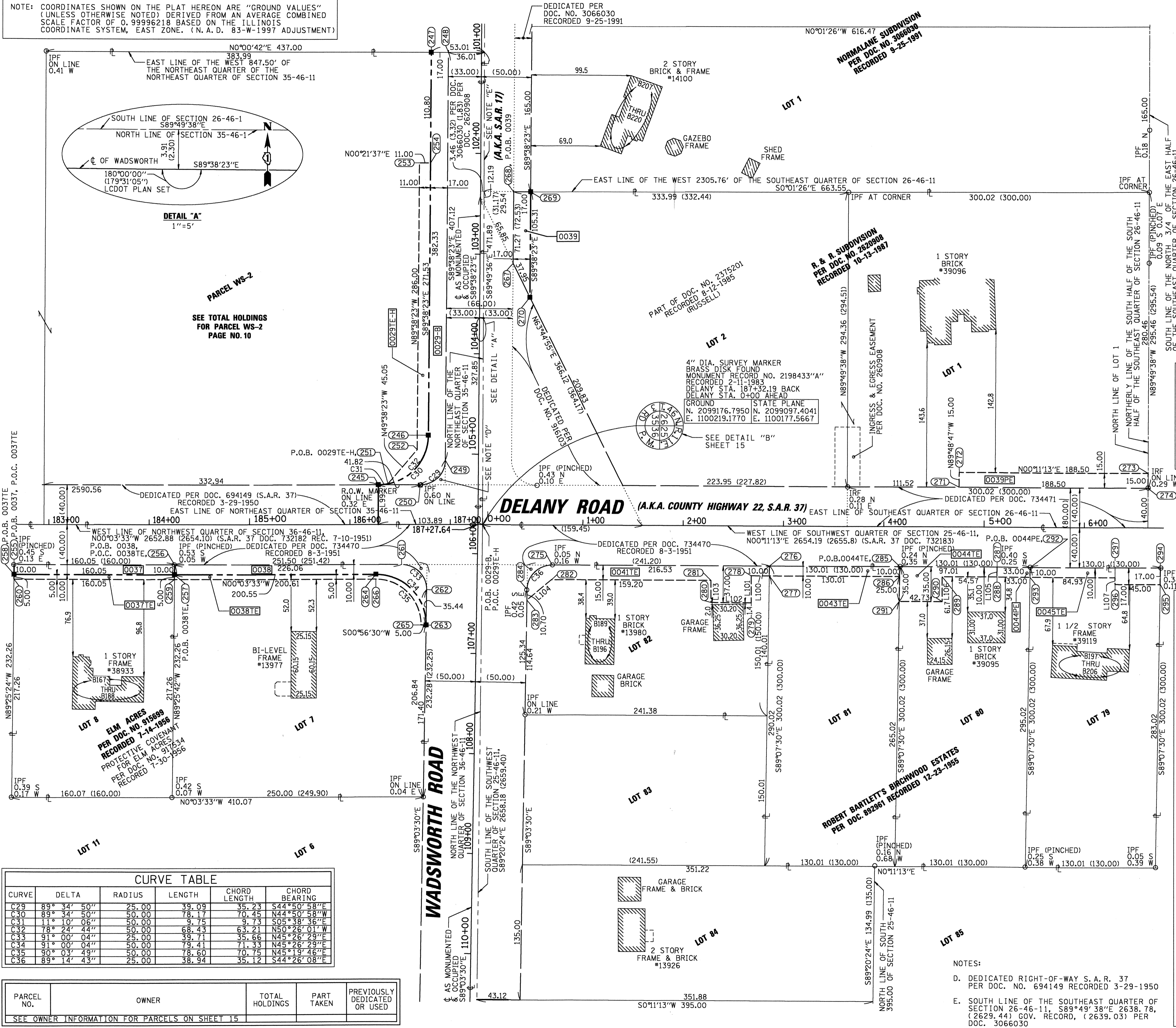
■ STAKING OF PROPOSED RIGHT OF WAY, SET DIVISION OF HIGHWAYS SURVEY MARKER TO MONUMENT THE POSITION SHOWN, IDENTIFIED BY INSCRIPTION DATA AND SURVEYORS REGISTRATION NUMBER, (SURVEYOR WILL SET UPON COMPLETION OF NEW CONSTRUCTION)

■ M STAKING OF PROPOSED RIGHT OF WAY IN CULTIVATED AREAS, BURIED 5/8 INCH IRON ROD 20 INCHES BELOW GROUND TO MARK FUTURE SURVEY MARKER POSITION, IDENTIFIED BY COLORED PLASTIC CAP BEARING SURVEYORS REGISTRATION NUMBER.

● PERMANENT SURVEY MARKER, IDOT STD. 2135 (TO BE SET BY OTHERS)

CURVE	DELTA	RADIUS	LENGTH	CHORD LENGTH	CHORD BEARING
C29	89° 34' 50"	25.00	39.09	35.23	S44°50' 58"E
C30	89° 34' 50"	50.00	78.17	70.45	N44°50' 58"W
C31	11° 10' 06"	50.00	9.75	9.73	S05°38' 36"E
C32	78° 24' 44"	50.00	68.43	63.21	N50°26' 01"W
C33	91° 00' 04"	25.00	39.71	35.66	N45°26' 29"E
C34	91° 00' 04"	50.00	79.41	71.33	N45°26' 29"E
C35	90° 03' 49"	50.00	78.60	70.75	N45°19' 46"E
C36	89° 14' 43"	25.00	38.94	35.12	S44°26' 08"E

PARCEL NO.	OWNER	TOTAL HOLDINGS	PART TAKEN	PREVIOUSLY DEDICATED OR USED
SEE OWNER INFORMATION FOR PARCELS ON SHEET 15				



STATE OF ILLINOIS )  
 COUNTY OF COOK ) SS

WE, CHRISTOPHER B. BURKE ENGINEERING, LTD., AN ILLINOIS PROFESSIONAL DESIGN FIRM, NUMBER 184-001175, DECLARE THAT WE HAVE SURVEYED THE PLAT OF HIGHWAYS SHOWN HEREON BETWEEN SECTIONS 25, 26, 35, 36, TOWNSHIP 46 NORTH, RANGE 11 EAST AND SECTION 1, 2, 11, 12, TOWNSHIP 45 NORTH, RANGE 11 EAST OF THE THIRD PRINCIPAL MERIDIAN, LAKE COUNTY, THAT THE SURVEY IS TRUE AND COMPLETE AS SHOWN TO THE BEST OF OUR KNOWLEDGE AND BELIEF; THAT THE PLAT CORRECTLY REPRESENTS SAID SURVEY, THAT ALL MONUMENTS FOUND AND ESTABLISHED ARE OF PERMANENT QUALITY AND OCCUPY THE POSITIONS SHOWN HEREON AND THAT THE MONUMENTS ARE SUFFICIENT TO ENABLE THE SURVEY TO BE RETRACED, MADE FOR THE DEPARTMENT OF TRANSPORTATION, STATE OF ILLINOIS.

DATED THIS 30 DAY OF June, A.D., 2010

*Christopher B. Burke*

ILLINOIS PROFESSIONAL LAND SURVEYOR NO. 35-3240  
 MY LICENSE EXPIRES 11/30/2010

I, MARTIN G. BUEHLER, COUNTY ENGINEER OF LAKE COUNTY, ILLINOIS DO HEREBY CERTIFY THAT THE PLAT HEREON IS TRUE AND THAT THE CORRECT REPRESENTATION OF THE SURVEY MADE UNDER MY DIRECTION OF PART OF HIGHWAY 22 IN SAID COUNTY.

DATED THIS \_\_\_\_\_ DAY OF \_\_\_\_\_, 20\_\_\_\_ A.D.

COUNTY ENGINEER \_\_\_\_\_

DATE	REVISIONS

**CHRISTOPHER B. BURKE ENGINEERING, LTD.**  
 9575 West Higgins Road, Suite 600  
 Rosemont, Illinois 60018  
 (847) 823-0500

**PLAT OF HIGHWAYS**  
 LAKE COUNTY  
 DIVISION OF TRANSPORTATION  
**DELANY ROAD**

SECTION 00-00093-15-WR LAKE COUNTY  
 PROJECT JOB NO.  
 STATION 182+65.83 TO STATION 6+63.55  
 SCALE: 1"=50' SHEET NO. 14 OF 17

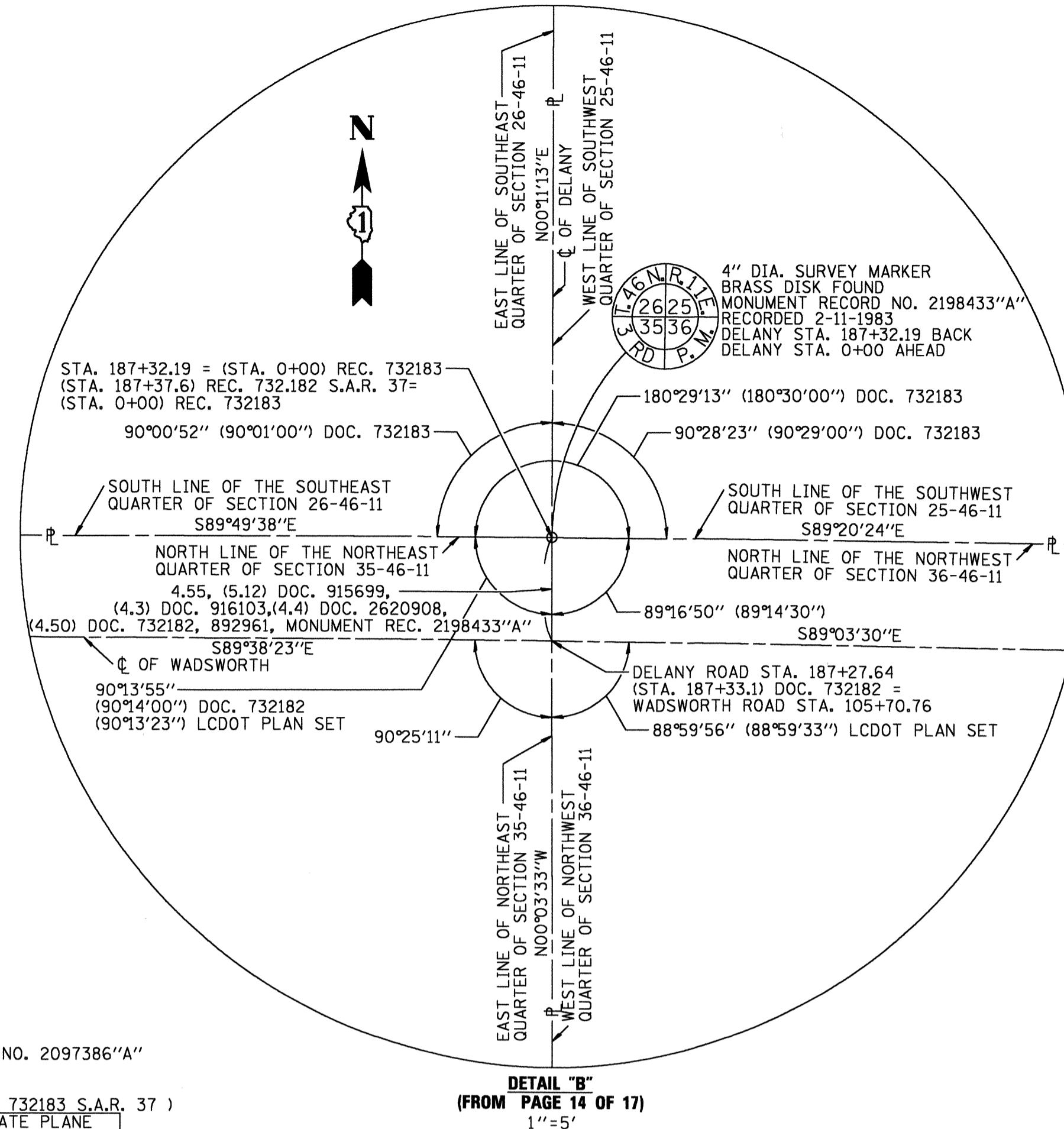
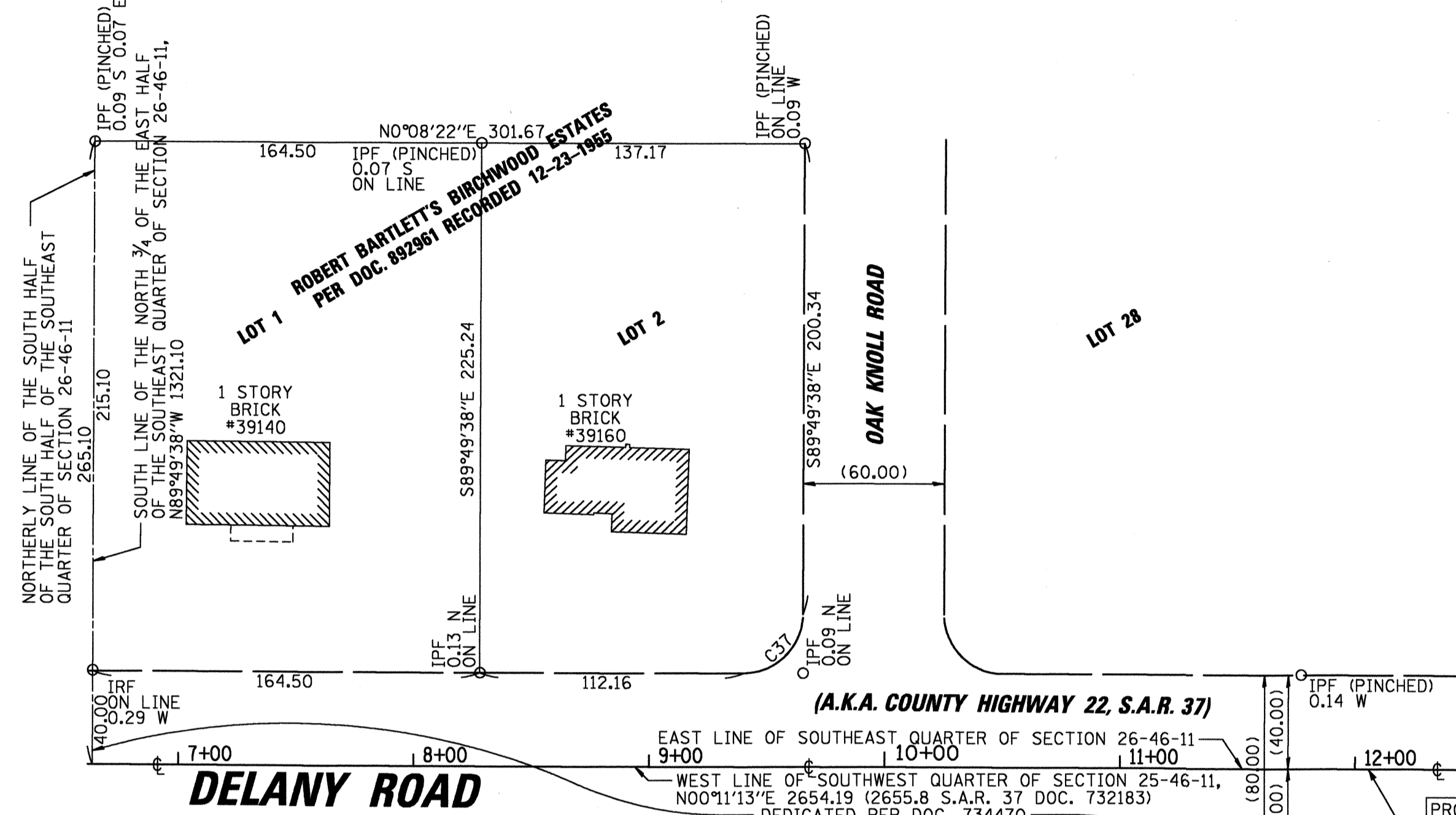
LAKE COUNTY DIVISION OF TRANSPORTATION  
 600 WEST WINCHESTER ROAD  
 LIBERTYVILLE, ILLINOIS 60048

NOTES:

D. DEDICATED RIGHT-OF-WAY S.A.R. 37 PER DOC. NO. 694149 RECORDED 3-29-1950

E. SOUTH LINE OF THE SOUTHWEST QUARTER OF SECTION 26-46-11, S89°49'38"E 2638.78, (2629.44) GOV. RECORD, (2639.03) PER DOC. 3066030

CURVE TABLE				
CURVE	DELTA	RADIUS	LENGTH	CHORD LENGTH
C37	90° 00' 52"	25.00	39.28	35.36
				N44°49'13"W



- LEGEND**
- SECTION CORNER 17 16 QUARTER SECTION CORNER
  - SECTION LINE
  - QUARTER SECTION LINE
  - QUARTER, QUARTER SECTION LINE
  - PLATTED LOT LINE
  - PROPERTY (DEED) LINE
  - APL APPARENT PROPERTY LINE
  - CENTERLINE
  - EXISTING RIGHT OF WAY LINE
  - PROPOSED RIGHT OF WAY LINE
  - PROPOSED EASEMENT
  - COMPUTED DIMENSION
  - RECORD DIMENSION
  - SEE CURVE TABLE
  - SEE STATION OFFSET TABLE
- IRON PIPE OR ROD FOUND
  - ⊕ CUT CROSS FOUND OR SET
  - PK NAIL FOUND OR SET
  - ⊙ REPLACED AFTER CONSTRUCTION
- T1 THESE STAKES REFERENCE FOUND OR SET MONUMENTATION, SET 5/8 INCH IRON ROD FLUSH WITH THE GROUND TO TIE MONUMENTATION, IDENTIFIED BY COLORED PLASTIC CAP BEARING SURVEYORS REGISTRATION NUMBER.
  - T2
  - T3
  - BT1 THESE STAKES, IN CULTIVATED AREAS, REFERENCE FOUND OR SET MONUMENTATION, BURIED 5/8 INCH ROD 20 INCHES BELOW GROUND TO TIE MONUMENTATION, IDENTIFIED BY COLORED PLASTIC CAP BEARING SURVEYORS REGISTRATION NUMBER.
  - BT2
  - BT3
  - M STAKING OF PROPOSED RIGHT OF WAY, SET DIVISION OF HIGHWAYS SURVEY MARKER TO MONUMENT THE POSITION SHOWN, IDENTIFIED BY INSCRIPTION DATA AND SURVEYORS REGISTRATION NUMBER. (SURVEYOR WILL SET UPON COMPLETION OF NEW CONSTRUCTION)
  - N STAKING OF PROPOSED RIGHT OF WAY IN CULTIVATED AREAS, BURIED 5/8 INCH IRON ROD 20 INCHES BELOW GROUND TO MARK FUTURE SURVEY MARKER POSITION, IDENTIFIED BY COLORED PLASTIC CAP BEARING SURVEYORS REGISTRATION NUMBER.
  - P PERMANENT SURVEY MARKER, IDOT STD. 2135 (TO BE SET BY OTHERS)

NOTE: COORDINATES SHOWN ON THE PLAT HEREON ARE "GROUND VALUES" (UNLESS OTHERWISE NOTED) DERIVED FROM AN AVERAGE COMBINED SCALE FOR DATA Q. 9999218 BASED ON THE ILLINOIS COORDINATE SYSTEM, EAST ZONE. (N. A. D. 83-W-1997 ADJUSTMENT)

STATE OF ILLINOIS )  
COUNTY OF COOK ) SS

WE, CHRISTOPHER B. BURKE ENGINEERING, LTD., AN ILLINOIS PROFESSIONAL DESIGN FIRM, NUMBER 184-001175, DECLARE THAT WE HAVE SURVEYED THE PLAT OF HIGHWAYS SHOWN HEREON BETWEEN SECTIONS 25, 26, 35, 36, TOWNSHIP 46 NORTH, RANGE 11 EAST AND SECTION 1, 2, 11, 12, TOWNSHIP 45 NORTH, RANGE 11 EAST OF THE THIRD PRINCIPAL MERIDIAN, LAKE COUNTY, THAT THE SURVEY IS TRUE AND COMPLETE AS SHOWN TO THE BEST OF OUR KNOWLEDGE AND BELIEF; THAT THE PLAT CORRECTLY REPRESENTS SAID SURVEY, THAT ALL MONUMENTS FOUND AND ESTABLISHED ARE OF PERMANENT QUALITY AND OCCUPY THE POSITIONS SHOWN THEREON AND THAT THE MONUMENTS ARE SUFFICIENT TO ENABLE THE SURVEY TO BE RETRACED, MADE FOR THE DEPARTMENT OF TRANSPORTATION, STATE OF ILLINOIS.

DATED THIS 30 DAY OF June, A.D., 2010

*Kenneth A. Rossmore*

ILLINOIS PROFESSIONAL LAND SURVEYOR NO. 35-3240  
MY LICENSE EXPIRES 11/30/2010

I, MARTIN G. BUEHLER, COUNTY ENGINEER OF LAKE COUNTY, ILLINOIS DO HEREBY CERTIFY THAT THE PLAT HEREON IS A TRUE AND CORRECT REPRESENTATION OF THE SURVEY MADE UNDER MY DIRECTION OF PART OF HIGHWAY 22 IN SAID COUNTY.

DATED THIS \_\_\_\_\_ DAY OF \_\_\_\_\_, 20\_\_\_\_ A. D.

COUNTY ENGINEER

PARCEL TABLE FOR SHEET 14

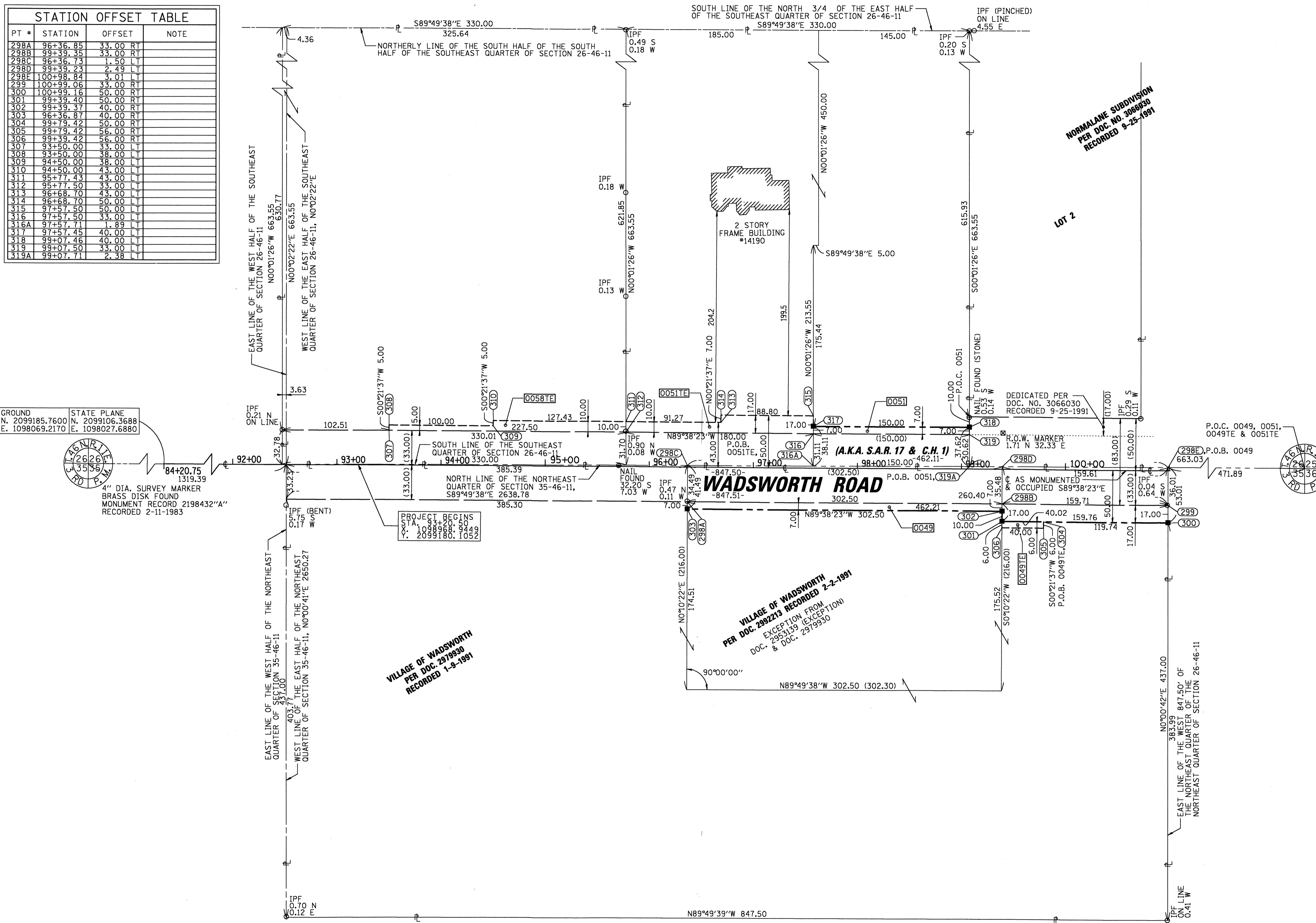
PARCEL NO.	OWNER	TOTAL HOLDINGS	PART TAKEN	PREVIOUSLY DEDICATED OR USED	REMAINDER	EASEMENT AREA	PERMANENT INDEX NUMBER	PURPOSE OF EASEMENT	ACQUIRED BY
0029-B 0029TE-H	LAKE COUNTY FOREST PRESERVE DISTRICT, A BODY CORPORATE AND POLITIC	142.541 AC.	0.640 AC.	0.462 AC.	141.759 AC.	0.081 AC.	03-35-400-002 03-35-400-005 03-35-200-006 03-35-200-008 03-35-200-010		
0037 0037TE	ROBERT P. NEAL & PATRICIA M. NEAL AS TRUSTEE OF THE ROBERT NEAL & PATRICIA NEAL REVOCABLE TRUST DATED NOVEMBER 30, 2004	0.853 AC.	0.037 AC.		0.817 AC.	0.018 AC.	03-36-101-008		
0038 0038TE	LEANDER C. ORLOWSKI	1.334 AC.	0.067 AC.		1.267 AC.		03-36-101-001		
0039 0039PE	RETA L. PAPENDICK, TRUSTEE OF THE RETA L. PAPENDICK TRUST DATED JANUARY 28, 2003	4.004 AC.	0.034 AC.		3.970 AC.	0.065 AC.	03-26-406-016 03-26-406-017		
0041TE	DUANE J. STARMACH & SHELIA A STARMACH, HIS WIFE	0.828 AC.			0.828 AC.	0.104 AC.	03-25-303-030		
0043TE	JOHN J. RZADZKI & IRENE RZADZKI, HIS WIFE, PATRICIA JOSEPHINE RZADZKI HELD, & MARIANNE RZADZKI O'NEIL	0.895 AC.			0.895 AC.	0.030 AC.	03-25-303-015		
0044TE 0044PE	TIMOTHY SCHOENHORN & LARRY GLOGOUSKY, AS TENANTS IN COMMON	0.895 AC.			0.895 AC.	0.047 AC. 0.008 AC. 330 SQFT	03-25-303-014		
0045TE	ALFRED JOSPEH DOWE & JANIE L. DOWE, HIS WIFE	0.895 AC.			0.895 AC.	0.037 AC.	03-25-303-013		

DATE	REVISIONS
<b>CHRISTOPHER B. BURKE ENGINEERING, LTD.</b> 9575 West Higgins Road, Suite 600 Rosemont, Illinois 60018 (847) 823-0500	
<b>PLAT OF HIGHWAYS</b> LAKE COUNTY DIVISION OF TRANSPORTATION DELANY ROAD	
SECTION 00-00093-15-WR LAKE COUNTY PROJECT JOB NO. STATION 6+63.55 TO STATION 26+54.19 SCALE: 1"=50' SHEET NO. 15 OF 17	
LAKE COUNTY DIVISION OF TRANSPORTATION 600 WEST WINCHESTER ROAD LIBERTYVILLE, ILLINOIS 60048	

S:\LAKECO\01422628\Survey\HWY0142262-15.sur 6/29/2010

PARCEL NO.	OWNER	TOTAL HOLDINGS	PART TAKEN	PREVIOUSLY DEDICATED OR USED	REMAINDER	EASEMENT AREA	PERMANENT INDEX NUMBER	PURPOSE OF EASEMENT	ACQUIRED BY
0049 0049TE	THE VILLAGE OF WADSWORTH, AN ILLINOIS MUNICIPAL CORPORATION	8.502 AC.	0.485 AC.	0.374 AC.	7.718 AC.	0.006 AC. 240 SQ.FT.	03-35-200-005 03-35-200-009		
0051 0051TE	MARY K. BENNETT TRUSTEE OF THE MARY K. BENNETT TRUST DATED DECEMBER 13, 2006	5.027 AC.	0.130 AC.	0.106 AC.	4.767 AC.		03-26-400-025 03-26-400-026		
0058TE	ROHINTON EDALJI & ARNAVAZ EDALJI	5.027 AC.		0.244 AC.	4.783 AC.	0.041 AC.	03-26-400-014		

PT #	STATION	OFFSET	NOTE
298A	96+36.85	33.00 RT	
298B	99+39.35	33.00 RT	
298C	96+36.73	1.50 LT	
298D	99+39.23	2.49 LT	
298E	100+98.84	3.01 LT	
299	100+99.06	33.00 RT	
300	100+99.16	50.00 RT	
301	99+39.40	50.00 RT	
302	99+39.37	40.00 RT	
303	96+36.87	40.00 RT	
304	99+79.42	50.00 RT	
305	99+79.42	56.00 RT	
306	99+39.42	50.00 RT	
307	93+50.00	33.00 LT	
308	93+50.00	38.00 LT	
309	94+50.00	38.00 LT	
310	94+50.00	43.00 LT	
311	95+77.43	43.00 LT	
312	95+77.50	33.00 LT	
313	96+68.70	43.00 LT	
314	96+68.70	50.00 LT	
315	97+57.50	50.00 LT	
316	97+57.50	33.00 LT	
316A	97+57.71	1.89 LT	
317	97+57.45	40.00 LT	
318	99+07.46	40.00 LT	
319	99+07.50	33.00 LT	
319A	99+07.71	2.38 LT	



**LEGEND**

SECTION CORNER 17 16 QUARTER SECTION CORNER

SECTION LINE  
 QUARTER SECTION LINE  
 QUARTER, QUARTER SECTION LINE  
 PLATTED LOT LINE  
 PROPERTY (DEED) LINE  
 APL APPARENT PROPERTY LINE  
 CENTERLINE  
 EXISTING RIGHT OF WAY LINE  
 PROPOSED RIGHT OF WAY LINE  
 PROPOSED EASEMENT  
 COMPUTED DIMENSION  
 RECORD DIMENSION  
 C12 SEE CURVE TABLE  
 (23) SEE STATION OFFSET TABLE

BEARINGS SHOWN HEREON ARE GRID BEARINGS REFERENCED TO THE ILLINOIS COORDINATE SYSTEM, EAST ZONE.

0 50' 100'

○ IRON PIPE OR ROD FOUND      ⊙ PK NAIL FOUND OR SET  
 + CUT CROSS FOUND OR SET      ● REPLACED AFTER CONSTRUCTION

- T1 THESE STAKES REFERENCE FOUND OR SET MONUMENTATION, SET 5/8 INCH IRON ROD FLUSH WITH THE GROUND TO TIE MONUMENTATION, IDENTIFIED BY COLORED PLASTIC CAP BEARING SURVEYORS REGISTRATION NUMBER.
- T2
- T3
- BT1 THESE STAKES, IN CULTIVATED AREAS, REFERENCE FOUND OR SET MONUMENTATION, BURIED 5/8 INCH ROD 20 INCHES BELOW GROUND TO TIE MONUMENTATION, IDENTIFIED BY COLORED PLASTIC CAP BEARING SURVEYORS REGISTRATION NUMBER.
- BT2
- BT3
- M STAKING OF PROPOSED RIGHT OF WAY, SET DIVISION OF HIGHWAYS SURVEY MARKER TO MONUMENT THE POSITION SHOWN, IDENTIFIED BY INSCRIPTION DATA AND SURVEYORS REGISTRATION NUMBER. (SURVEYOR WILL SET UPON COMPLETION OF NEW CONSTRUCTION)
- M STAKING OF PROPOSED RIGHT OF WAY IN CULTIVATED AREAS, BURIED 5/8 INCH IRON ROD 20 INCHES BELOW GROUND TO MARK FUTURE SURVEY MARKER POSITION, IDENTIFIED BY COLORED PLASTIC CAP BEARING SURVEYORS REGISTRATION NUMBER.
- PERMANENT SURVEY MARKER, IDOT STD. 2135 (TO BE SET BY OTHERS)

NOTE: COORDINATES SHOWN ON THE PLAT HEREON ARE "GROUND VALUES" (UNLESS OTHERWISE NOTED) DERIVED FROM AN AVERAGE COMBINED SCALE FACTOR OF 0.99996218 BASED ON THE ILLINOIS COORDINATE SYSTEM, EAST ZONE. (N.A.D. 83-W-1997 ADJUSTMENT)

STATE OF ILLINOIS )  
 COUNTY OF COOK ) SS

WE, CHRISTOPHER B. BURKE ENGINEERING, LTD., AN ILLINOIS PROFESSIONAL DESIGN FIRM, NUMBER 184-001175, DECLARE THAT WE HAVE SURVEYED THE PLAT OF HIGHWAYS SHOWN HEREON BETWEEN SECTIONS 25, 26, 35, 36, TOWNSHIP 46 NORTH, RANGE 11 EAST AND SECTION 1, 2, 11, 12, TOWNSHIP 45 NORTH, RANGE 11 EAST OF THE THIRD PRINCIPAL MERIDIAN, LAKE COUNTY, THAT THE SURVEY IS TRUE AND COMPLETE AS SHOWN TO THE BEST OF OUR KNOWLEDGE AND BELIEF; THAT THE PLAT CORRECTLY REPRESENTS SAID SURVEY, THAT ALL MONUMENTS FOUND AND ESTABLISHED ARE OF PERMANENT QUALITY AND OCCUPY THE POSITIONS SHOWN THEREON AND THAT THE MONUMENTS ARE SUFFICIENT TO ENABLE THE SURVEY TO BE RETRACED, MADE FOR THE DEPARTMENT OF TRANSPORTATION, STATE OF ILLINOIS.

DATED THIS 30 DAY OF June, A.D., 2010

*Kenneth A. Rosman*  
 ILLINOIS PROFESSIONAL LAND SURVEYOR NO. 35-3240  
 MY LICENSE EXPIRES 11/30/2010

I, MARTIN G. BUEHLER, COUNTY ENGINEER OF LAKE COUNTY, ILLINOIS DO HEREBY CERTIFY THAT THE PLAT HEREON IS A TRUE AND CORRECT REPRESENTATION OF THE SURVEY MADE UNDER MY DIRECTION OF PART OF HIGHWAY 22 IN SAID COUNTY.

DATED THIS \_\_\_\_\_ DAY OF \_\_\_\_\_, 20\_\_\_\_ A.D.

COUNTY ENGINEER

DATE	REVISIONS
<b>CHRISTOPHER B. BURKE ENGINEERING, LTD.</b>	
9575 West Higgins Road, Suite 600 Rosemont, Illinois 60018 (847) 823-0500	
PLAT OF HIGHWAYS LAKE COUNTY DIVISION OF TRANSPORTATION WADSWORTH ROAD	
SECTION 00-00093-15-WR LAKE COUNTY PROJECT JOB NO. STATION 84+20.75 TO STATION 100+98.84 SCALE: 1"=50' SHEET NO. 16 OF 17	
LAKE COUNTY DIVISION OF TRANSPORTATION 600 WEST WINCHESTER ROAD LIBERTYVILLE, ILLINOIS 60048	

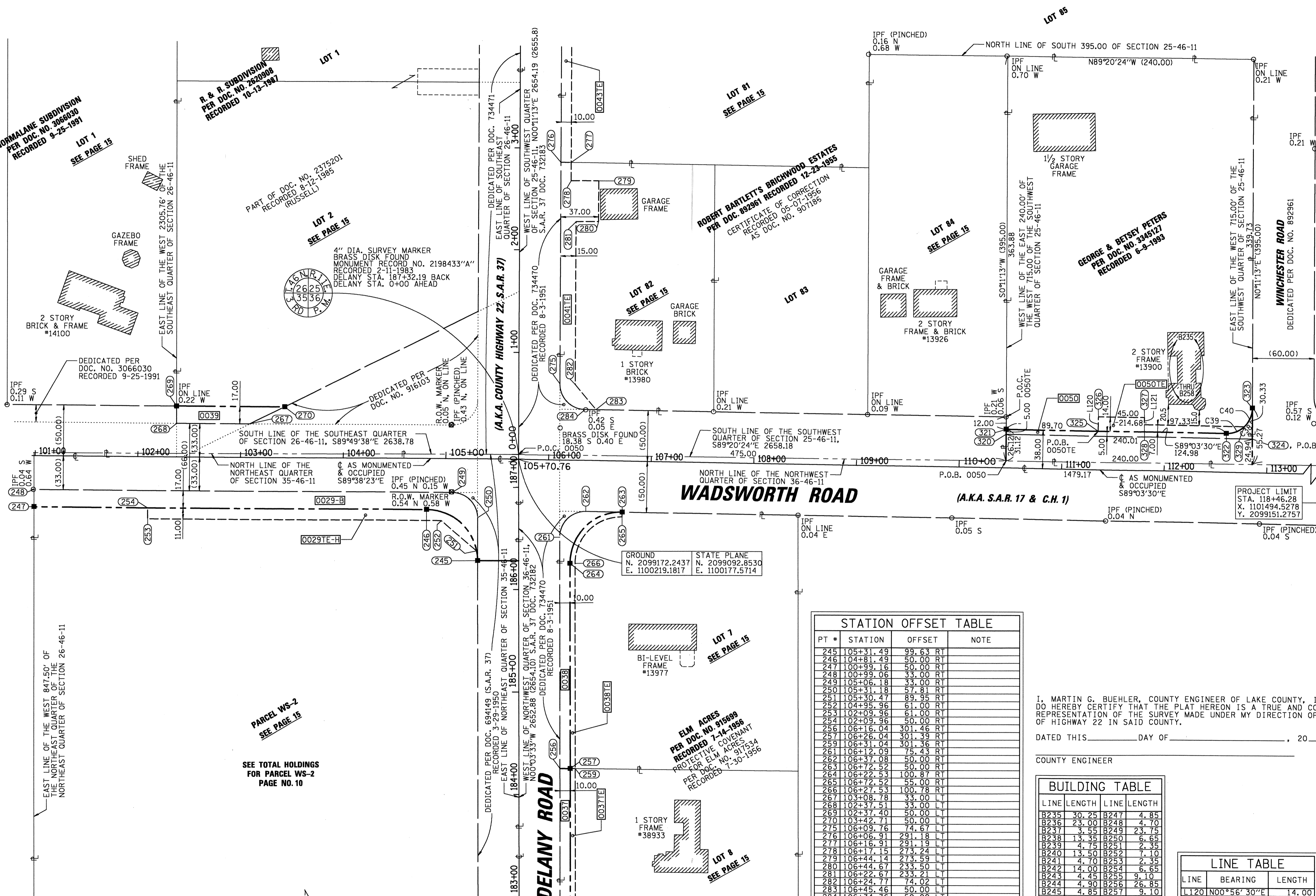


PARCEL NO.	OWNER	TOTAL HOLDINGS	PART TAKEN	PREVIOUSLY DEDICATED OR USED	REMAINDER	EASEMENT AREA	PERMANENT INDEX NUMBER	PURPOSE OF EASEMENT	ACQUIRED BY
0050 0050TE	GEORGE PETERS & BETSEY A. PETERS, HIS WIFE, AS JOINT TENANTS	2.176 AC.	0.171 AC.	0.141 AC.	2.005 AC.	0.029 AC.	03-25-300-005		

**LEGEND**

- SECTION LINE
  - - - QUARTER SECTION LINE
  - - - QUARTER, QUARTER SECTION LINE
  - - - PLATTED LOT LINE
  - - - PROPERTY (DEED) LINE
  - - - APPARENT PROPERTY LINE
  - - - CENTERLINE
  - - - EXISTING RIGHT OF WAY LINE
  - - - PROPOSED RIGHT OF WAY LINE
  - - - PROPOSED EASEMENT
  - - - COMPUTED DIMENSION
  - - - RECORD DIMENSION
  - - - SEE CURVE TABLE
  - - - SEE STATION OFFSET TABLE
- IRON PIPE OR ROD FOUND
  - ⊕ CUT CROSS FOUND OR SET
  - PK NAIL FOUND OR SET
  - ⊙ REPLACED AFTER CONSTRUCTION
- T1 THESE STAKES REFERENCE FOUND OR SET MONUMENTATION, SET 5/8 INCH IRON ROD FLUSH WITH THE GROUND TO TIE MONUMENTATION, IDENTIFIED BY COLORED PLASTIC CAP BEARING SURVEYORS REGISTRATION NUMBER.
  - T2
  - T3
  - BT1 THESE STAKES, IN CULTIVATED AREAS, REFERENCE FOUND OR SET MONUMENTATION, BURIED 5/8 INCH ROD 20 INCHES BELOW GROUND TO TIE MONUMENTATION, IDENTIFIED BY COLORED PLASTIC CAP BEARING SURVEYORS REGISTRATION NUMBER.
  - BT2
  - BT3
  - STAKING OF PROPOSED RIGHT OF WAY, SET DIVISION OF HIGHWAYS SURVEY MARKER TO MONUMENT THE POSITION SHOWN, IDENTIFIED BY INSCRIPTION DATA AND SURVEYORS REGISTRATION NUMBER, (SURVEYOR WILL SET UPON COMPLETION OF NEW CONSTRUCTION)
  - M STAKING OF PROPOSED RIGHT OF WAY IN CULTIVATED AREAS, BURIED 5/8 INCH IRON ROD 20 INCHES BELOW GROUND TO MARK FUTURE SURVEY MARKER POSITION, IDENTIFIED BY COLORED PLASTIC CAP BEARING SURVEYORS REGISTRATION NUMBER.
  - ⊙ PERMANENT SURVEY MARKER, 1/2" DIA. SURVEY MARKER, 2135 (TO BE SET BY OTHERS)

NOTE: COORDINATES SHOWN ON THE PLAT HEREON ARE "GROUND VALUES" (UNLESS OTHERWISE NOTED) DERIVED FROM AN AVERAGE COMBINED SCALE FACTOR OF 0.99996218 BASED ON THE ILLINOIS COORDINATE SYSTEM, EAST ZONE. (N.A.D. 83-W-1997 ADJUSTMENT)



PT #	STATION	OFFSET	NOTE
245	105+31.49	99.63 RT	
246	104+81.49	50.00 RT	
247	100+99.16	50.00 RT	
248	100+99.06	33.00 RT	
249	105+06.18	33.00 RT	
250	105+31.18	57.81 RT	
251	105+30.47	89.95 RT	
252	104+95.96	61.00 RT	
253	102+09.36	61.00 RT	
254	102+09.96	50.00 RT	
255	106+16.04	301.46 RT	
256	106+26.04	301.46 RT	
257	106+31.04	301.39 RT	
258	106+31.04	301.36 RT	
259	106+31.04	301.36 RT	
260	106+31.04	301.36 RT	
261	106+31.04	301.36 RT	
262	106+31.04	301.36 RT	
263	106+31.04	301.36 RT	
264	106+31.04	301.36 RT	
265	106+31.04	301.36 RT	
266	106+31.04	301.36 RT	
267	103+08.78	33.00 LT	
268	102+37.51	33.00 LT	
269	102+37.40	50.00 LT	
270	103+42.71	50.00 LT	
271	108+09.16	14.67 LT	
272	106+06.91	291.18 LT	
273	106+16.91	291.19 LT	
274	106+17.15	273.24 LT	
275	106+44.14	273.29 LT	
276	106+44.67	233.50 LT	
277	106+22.67	233.21 LT	
278	106+24.77	74.02 LT	
279	106+45.46	50.00 LT	
280	106+34.76	50.00 LT	
281	110+45.33	33.00 LT	
282	110+45.27	38.00 LT	
283	112+59.95	38.00 LT	
284	112+84.95	63.33 LT	
285	112+85.34	63.00 LT	
286	111+34.97	38.00 LT	
287	111+34.97	52.00 LT	
288	111+34.97	52.00 LT	
289	111+34.97	52.00 LT	
290	112+17.30	45.00 LT	

LINE	LENGTH	LINE	LENGTH
B235	30.25	B247	4.85
B236	23.00	B248	4.70
B237	3.55	B249	23.75
B238	13.35	B250	8.65
B239	4.75	B251	2.35
B240	13.50	B252	7.10
B241	4.70	B253	2.35
B242	14.00	B254	6.65
B243	4.45	B255	9.10
B244	4.90	B256	26.85
B245	4.85	B257	9.10
B246	4.85	B258	23.05

LINE	BEARING	LENGTH
L120	N00°56'30"E	14.00
L121	S00°56'30"W	7.00

CURVE	DELTA	RADIUS	LENGTH	CHORD LENGTH	CHORD BEARING
C38	90° 45' 17"	25.00	39.60	35.59	N45°33'52"W
C39	43° 56' 44"	25.00	19.17	18.71	N68°58'08"E
C40	46° 28' 33"	25.00	20.42	19.86	N23°35'30"E

STATE OF ILLINOIS )  
 COUNTY OF COOK ) SS

WE, CHRISTOPHER B. BURKE ENGINEERING, LTD., AN ILLINOIS PROFESSIONAL DESIGN FIRM, NUMBER 184-001171, DECLARE THAT WE HAVE SURVEYED THE PLAT OF HIGHWAYS SHOWN HEREON BETWEEN SECTIONS 25, 26, 35, 36, TOWNSHIP 46 NORTH, RANGE 11 EAST AND SECTION 1, 2, 11, 12, TOWNSHIP 45 NORTH, RANGE 11 EAST OF THE THIRD PRINCIPAL MERIDIAN, LAKE COUNTY, THAT THE SURVEY IS TRUE AND COMPLETE AS SHOWN TO THE BEST OF OUR KNOWLEDGE AND BELIEF; THAT THE PLAT CORRECTLY REPRESENTS SAID SURVEY, THAT ALL MONUMENTS FOUND AND ESTABLISHED ARE OF PERMANENT QUALITY AND OCCUPY THE POSITIONS SHOWN THEREON AND THAT THE MONUMENTS ARE SUFFICIENT TO ENABLE THE SURVEY TO BE RETRACED, MADE FOR THE DEPARTMENT OF TRANSPORTATION, STATE OF ILLINOIS.

DATED THIS 30 DAY OF June, A.D., 2010

*Christopher B. Burke*  
 ILLINOIS PROFESSIONAL LAND SURVEYOR NO. 35-3240  
 MY LICENSE EXPIRES 11/30/2010

I, MARTIN G. BUEHLER, COUNTY ENGINEER OF LAKE COUNTY, ILLINOIS DO HEREBY CERTIFY THAT THE PLAT HEREON IS A TRUE AND CORRECT REPRESENTATION OF THE SURVEY MADE UNDER MY DIRECTION OF PART OF HIGHWAY 22 IN SAID COUNTY.

DATED THIS \_\_\_\_\_ DAY OF \_\_\_\_\_, 20\_\_\_\_ A.D.

COUNTY ENGINEER \_\_\_\_\_

DATE	REVISIONS

**CHRISTOPHER B. BURKE ENGINEERING, LTD.**  
 9575 West Higgins Road, Suite 600  
 Rosemont, Illinois 60018  
 (847) 823-0500

PLAT OF HIGHWAYS  
 LAKE COUNTY  
 DIVISION OF TRANSPORTATION  
 WADSWORTH ROAD

SECTION 00-00093-15-WR LAKE COUNTY  
 PROJECT JOB NO.  
 STATION 100+98.84 TO STATION 120+49.93  
 SCALE: 1"=50' SHEET NO. 17 OF 17

LAKE COUNTY DIVISION OF TRANSPORTATION  
 600 WEST WINCHESTER ROAD  
 LIBERTYVILLE, ILLINOIS 60048

PARCEL WS-2  
 SEE PAGE 15

SEE TOTAL HOLDINGS FOR PARCEL WS-2 PAGE NO. 10