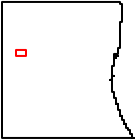



Location Map Brooks Farm Water Tower








Lake County, Illinois







Map Printed on 1/12/2021






Major Sewer and Water Facilities

-  CLC JAWA Delivery Structure
-  Flood Pump Station



Administration Complex

-  Administration Complex
-  Laboratory
-  Lift Station
-  Pump Station

Reservoir

-  Reservoir
-  Emergency Interconnection
-  Water Reclamation Facility

Well

-  Well
-  Water Tower

Disclaimer: The selected feature may not occur anywhere in the current map extent. A Registered Land Surveyor should be consulted to determine the precise location of property boundaries on the ground. This map does not constitute a regulatory determination and is not a base for engineering design. This map is intended to be viewed and printed in color.