






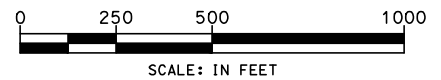


LEGEND

-  SITE LOCATION
-  APPROXIMATE PARCEL BOUNDARY
-  DES PLAINES RIVER
-  VILLAGE OF RIVERWOODS GROUNDWATER ORDINATE
-  LAKE COUNTY FOREST PRESERVE DISTRICT ELUC
-  BUFFALO GROVE GROUNDWATER ORDINATE
-  LAKE COUNTY GROUNDWATER ORDINATE



NOTE

PARCEL DATA DERIVED FROM LAKE COUNTY GEOSPATIAL DATA WEBSITE.



**ANDREWS
ENGINEERING**

3300 GINGER CREEK DRIVE
 SPRINGFIELD, ILLINOIS 62711-7233
 PH (217) 787-2334 WWW.ANDREWS-ENG.COM

PONTIAC, IL • LOMBARD, IL • INDIANAPOLIS, IN • WARRENTON, MD

APPROVED BY: SLG DESIGNED BY: SLG DRAWN BY: MPN

LAKE COUNTY FOREST PRESERVE
 DISTRICT ELUC AREA

PREPARED FOR
 FORMER HOFFELDER LANDFILL
 RIVERWOODS, LAKE COUNTY, ILLINOIS

DATE: APRIL 2019

PROJECT ID:
 160022/0009

SHEET NUMBER:

**EXHIBIT C
ELUC**